

# Elkhart County ZONING MAP

# Elkhart County Planning and Development Zoning Map Book

## **Disclaimer**

These maps and materials are made available by Elkhart County as a public service. The maps and materials are provided “as is”, without any warranty of any kind, either express or implied, including, but not limited to, the implied warranties of merchantability and fitness for a particular purpose. Reliance on these maps and materials is at the user’s risk. In no event shall the County be liable for any direct, indirect, actual, special, incidental, punitive, exemplary, consequential or other damages arising out the use of these maps and materials.

Any errors or omissions in the material should be reported to Elkhart County Planning and Development.

The zoning map is a representation of the zoning districts for areas of Elkhart County under the jurisdiction of the Elkhart County Plan Commission. The Elkhart County Plan Commission has jurisdiction over unincorporated areas of Elkhart County, the Town of Bristol, the Town of Middlebury, the Town of Millersburg and the Town of Wakarusa. For information about the zoning districts in the Cities of Elkhart, Goshen or Nappanee you will need to contact them directly. For information regarding specific parcels, under the jurisdiction of the Elkhart County Plan Commission, please contact Elkhart County Planning and Development.

## **Elkhart County Planning and Development**

4230 Elkhart Road  
Goshen, IN 46526

Phone: 574-971-4678

Fax: 574-971-4578

This zoning map book and information contained within was produced with assistance from Liz Gunden, Marc Watson and Planning Staff.

Document last updated Tuesday November 18, 2014. See Printed On dates listed on individual map pages for their date of last update, note dates may vary between map pages.

## Table of Contents

Table of Contents	York Township, Sections 23 & 24	Jefferson Township, Sections 21 & 22	Elkhart Township, Sections 11 & 12
Overview of Map Pages and Zoning Codes	York Township, Sections 25 & 26	Jefferson / Concord Township, Sections 31 & 32	Elkhart Township, Sections 17 & 18
Detail Page Number System	Baugo Township, North Half	Middlebury Township, North Half	Elkhart Township, South Half
Cleveland Township, North Half	Cleveland / Baugo Township, Sections 1 & 2	Middlebury Township, Sections 1 & 2	Elkhart Township, Sections 25 & 26
Cleveland Township, South Half	Cleveland / Baugo Township, Section 3	Middlebury Township, Sections 3 & 4	Elkhart Township, Sections 27 & 28
Cleveland Township, Sections 23 & 24	Baugo Township, Section 10	Middlebury Township, Sections 7 & 8	Elkhart Township, Sections 33 & 34
Cleveland Township, Section 27	Baugo Township, Sections 11 & 12	Middlebury Township, Sections 9 & 10	Elkhart Township, Sections 35 & 36
Osolo Township, North Half	Baugo Township, Sections 13 & 14	Middlebury Township, Section 10, North Half	Clinton Township, North Half
Osolo Township, Sections 7 & 8	Baugo Township, Section 15	Middlebury Township, Section 10, South Half	Clinton Township, Sections 11 & 12
Osolo Township, Sections 17 & 18	Baugo Township, South Half	Middlebury Township, Sections 11 & 12	Clinton Township, South Half
Osolo Township, South Half	Baugo Township, Sections 23 & 24	Middlebury Township, Sections 13 & 14	Clinton Township, Sections 19 & 20
Osolo Township, Sections 19 & 20	Baugo Township, Sections 25 & 26	Middlebury Township, Sections 15 & 16	Clinton Township, Sections 33 & 34
Osolo Township, Sections 21 & 22	Concord Township, North Half	Middlebury Township, Section 16, North Half	Clinton Township, Section 34, South Half
Osolo Township, Sections 23 & 24	Concord Township, Sections 1 & 2	Middlebury Township, Section 16, South Half	Clinton Township, Sections 35 & 36
Osolo Township, Sections 25 & 26	Concord Township, Sections 9 & 10	Middlebury Township, Section 15, North Half	Clinton Township, Section 35, South Half
Osolo Township, Sections 27 & 28	Concord Township, Sections 11 & 12	Middlebury Township, Section 15, South Half	Locke Township, North Half
Osolo Township, Sections 29 & 30	Concord Township, Sections 13 & 14	Middlebury Township, South Half	Locke Township, South Half
Osolo Township, Sections 31 & 32	Concord Township, Sections 15 & 16	Middlebury Township, Sections 21 & 22	Locke Township, Sections 23 & 24
Osolo / Concord Township, Sections 33 & 34	Concord Township, Sections 17 & 18	Olive Township, North Half	Locke Township, Section 34
Osolo / Concord Township, Sections 35 & 36	Concord Township, South Half	Olive Township, South Half	Locke Township, Sections 35 & 36
Washington Township, North Half	Concord Township, Sections 19 & 20	Olive Township, Sections 25 & 26	Union Township, North Half
Washington Township, South Half	Concord Township, Sections 21 & 22	Olive Township, Section 26, South Half	Union Township, Sections 1 & 2
Washington Township, Sections 23 & 24	Concord Township, Sections 23 & 24	Olive Township, Section 27, South Half	Union Township, Sections 3 & 4
Washington Township, Sections 25 & 26	Concord Township, Sections 25 & 26	Olive Township, Sections 35 & 36	Union Township, South Half
Washington Township, Sections 27 & 28	Concord Township, Sections 27 & 28	Olive Township, Section 35, North Half	Union Township, Sections 31 & 32
Washington Township, Sections 29 & 30	Concord Township, Sections 29 & 30	Olive Township, Section 36, North Half	Union Township, Sections 33 & 34
Washington Township, Sections 31 & 32	Concord Township, Sections 33 & 34	Harrison Township, North Half	Jackson Township, North Half
Washington Township, Sections 33 & 34	Concord Township, Sections 35 & 36	Harrison Township, South Half	Jackson Township, Sections 1 & 2
York Township, North Half	Jefferson Township, North Half	Harrison Township, Sections 29 & 30	Jackson Township, Sections 3 & 4
York Township, Sections 11 & 12	Jefferson Township, Sections 9 & 10	Harrison Township, Sections 31 & 32	Jackson Township, Sections 9 & 10
York Township, Sections 13 & 14	Jefferson Township, Sections 15 & 16	Harrison Township, Section 31, North Half	Jackson Township, Section 9, North Half
York Township, Sections 15 & 16	Jefferson Township, Sections 17 & 18	Elkhart Township, North Half	Jackson Township, Section 9, South Half
York Township, South Half	Jefferson Township, South Half	Elkhart Township, Sections 3 & 4	Jackson Township, Sections 15 & 16

Jackson Township, South Half

Jackson Township, Sections 27 & 28

Jackson Township, Sections 29 & 30

Jackson Township, Sections 31 & 32

Jackson Township, Sections 33 & 34

Benton Township, North Half

Benton Township, Sections 3 & 4

Benton Township, Sections 5 & 6

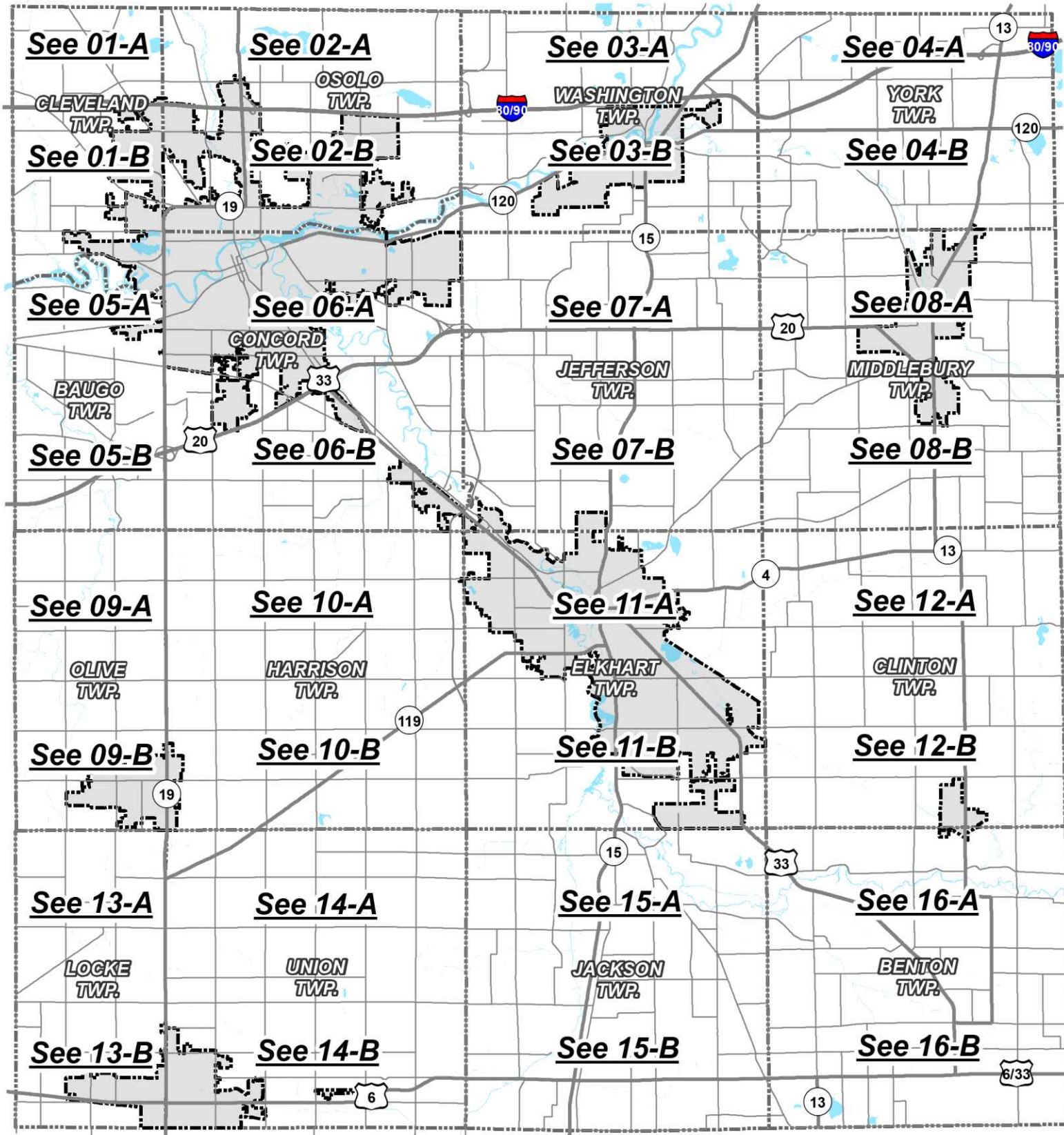
Benton Township, Section 6, South Half

Benton Township, Sections 7 & 8

Benton Township, Section 7, North Half

Benton Township, South Half

Benton Township, Sections 31 & 32



Zoning Code	Zoning District Name
A-1	Agricultural District
A-2	Conservation District
A-3	Farmland Preservation District
A-4	Confined Feeding Protection District
R-1	Single Residential District
R-2	Two Family Residential District
R-3	Multiple Family Residential District
R-4	Multiple Family Residential and Professional Office District
B-1	Limited Business District
B-2	General Business District
B-3	Business and Wholesale District
M-1	Limited Manufacturing District
M-2	General Manufacturing District
M-3	Restricted Manufacturing District
PUD	Planned Unit Development
DPUD	Detailed Planned Unit Development
GPUD	General Planned Unit Development
Jurisdiction Transferred	Jurisdiction Transferred from Plan Commission to an adjacent City.
*	Written Commitment Associated with Rezoning

Overview of Map Pages and Zoning Codes

Detail Pages are not available for all areas. They are only created when an area requires more detail than what is shown on the Half Township Pages.

(Typical Township Layout)

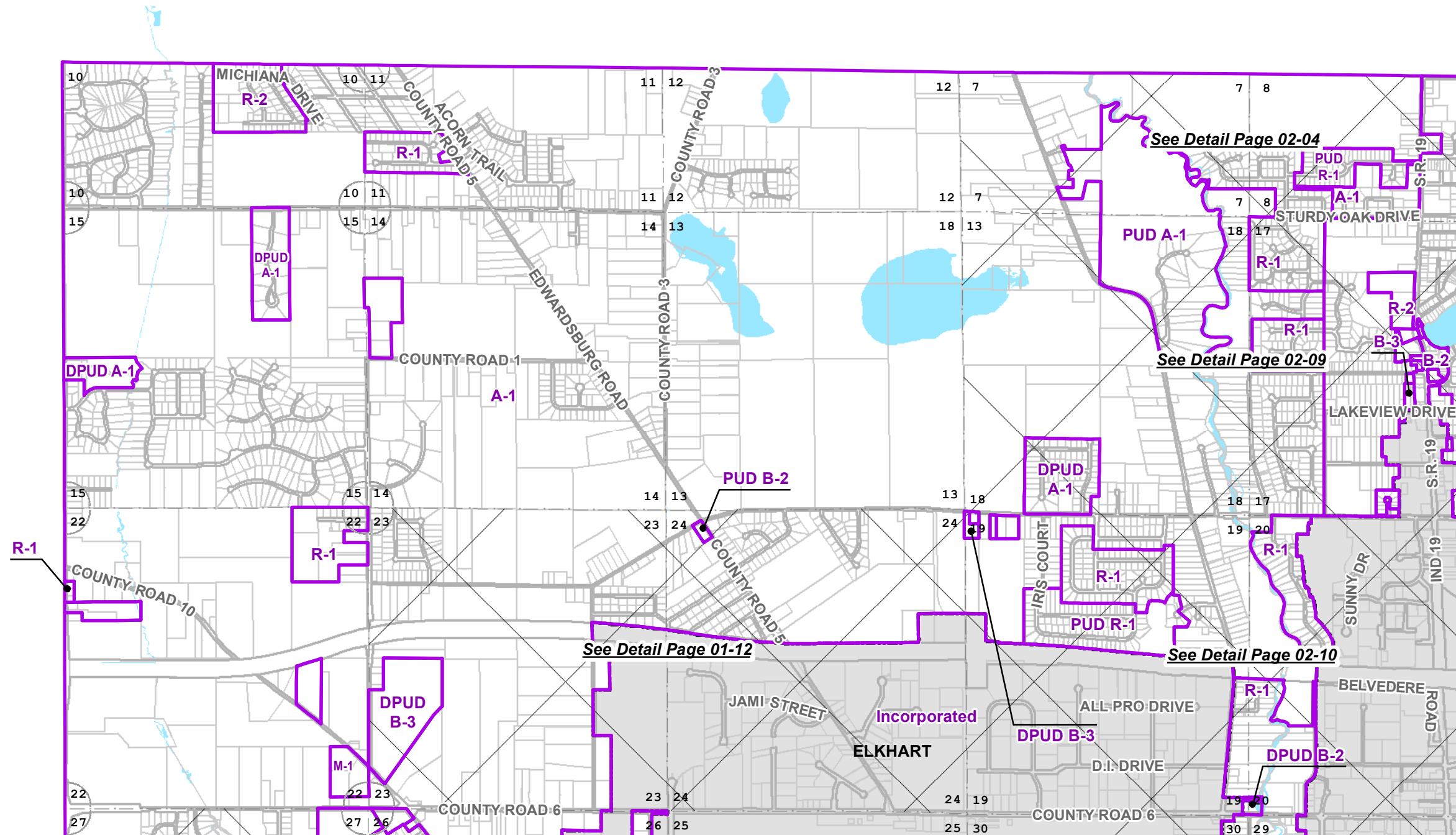


Group #	Township Name
01	Cleveland Township
02	Osolo Township
03	Washington Township
04	York Township
05	Baugo Township
06	Concord Township
07	Jefferson Township
08	Middlebury Township
09	Olive Township
10	Harrison Township
11	Elkhart Township
12	Clinton Township
13	Locke Township
14	Union Township
15	Jackson Township
16	Benton Township

Divide the PLSS section number by 2 (round up) to determine the section's detail page number.  
For example section 12 in Middlebury Township (group 08) look for page 08-06.

The first 2 digits of a page number represent the township, based on the group numbers listed above.

## Detail Page Number System



Cleveland Township, North Half

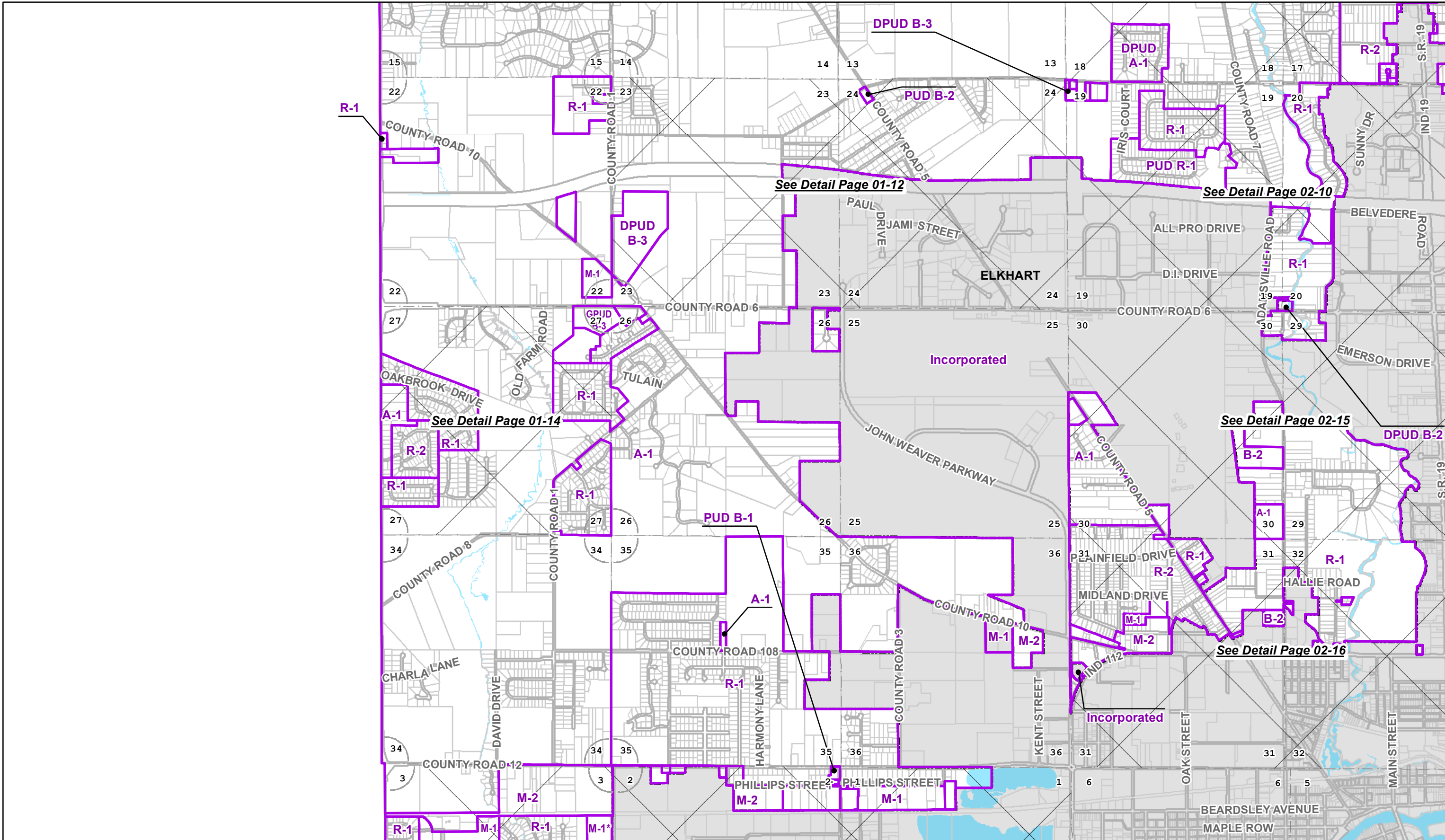
- Zoning District Boundary
- Water
- PLSS Section Boundary
- Incorporated Areas
- Road ROW
- Parcel Boundary



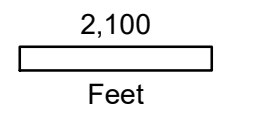

2,100  
  
 Feet  
 1 inch = 2,100 feet

Elkhart County Planning  
 4230 Elkhart Rd  
 Goshen, Indiana 46526  
 Printed on: 10/19/2015





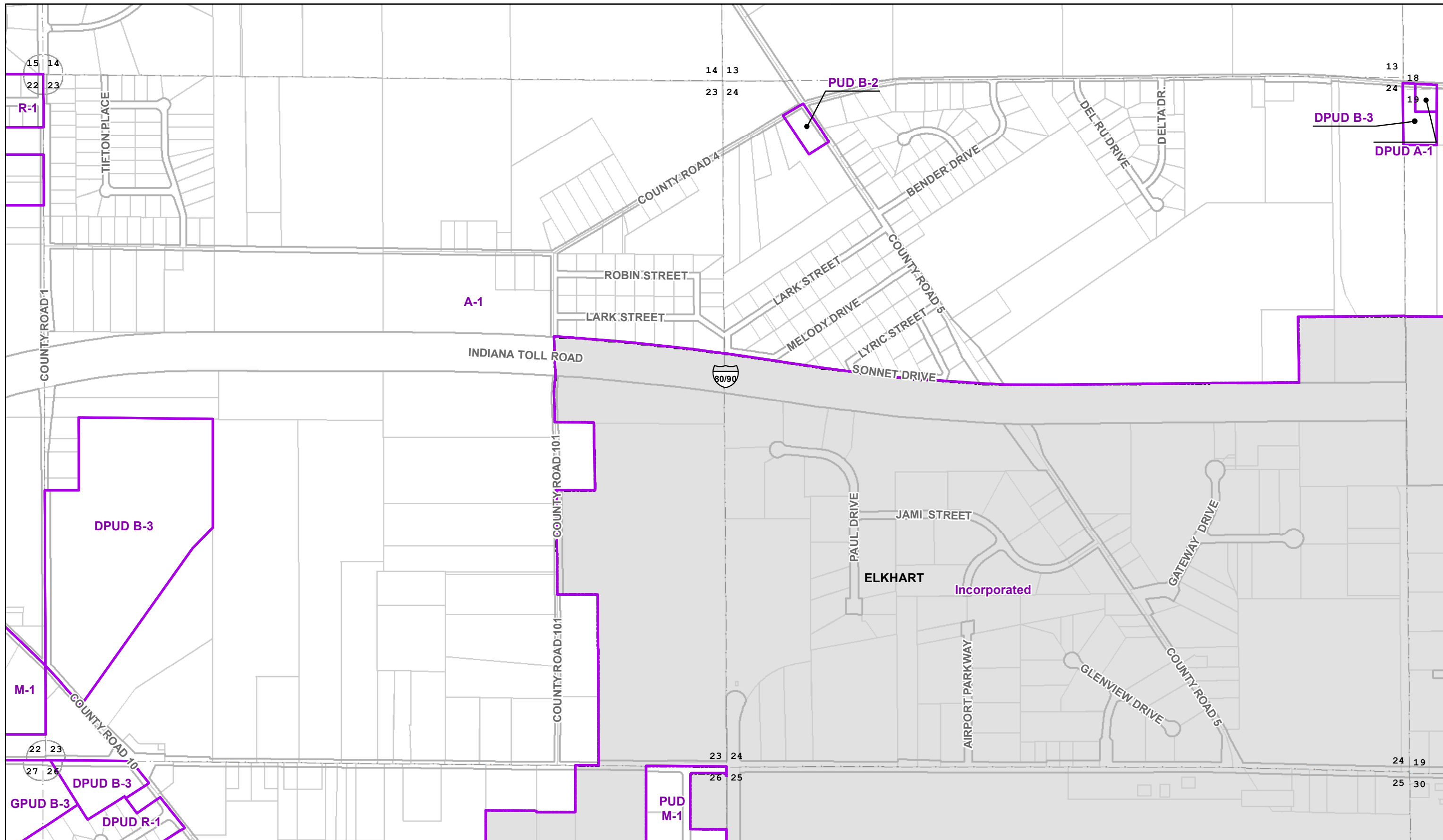
### Cleveland Township, South Half



1 inch = 2,100 feet

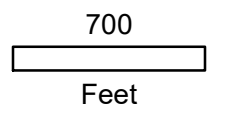
- Zoning District Boundary
- PLSS Section Boundary
- Road ROW
- Parcel Boundary
- Water
- Incorporated Areas





Cleveland Township, Sections 23 & 24

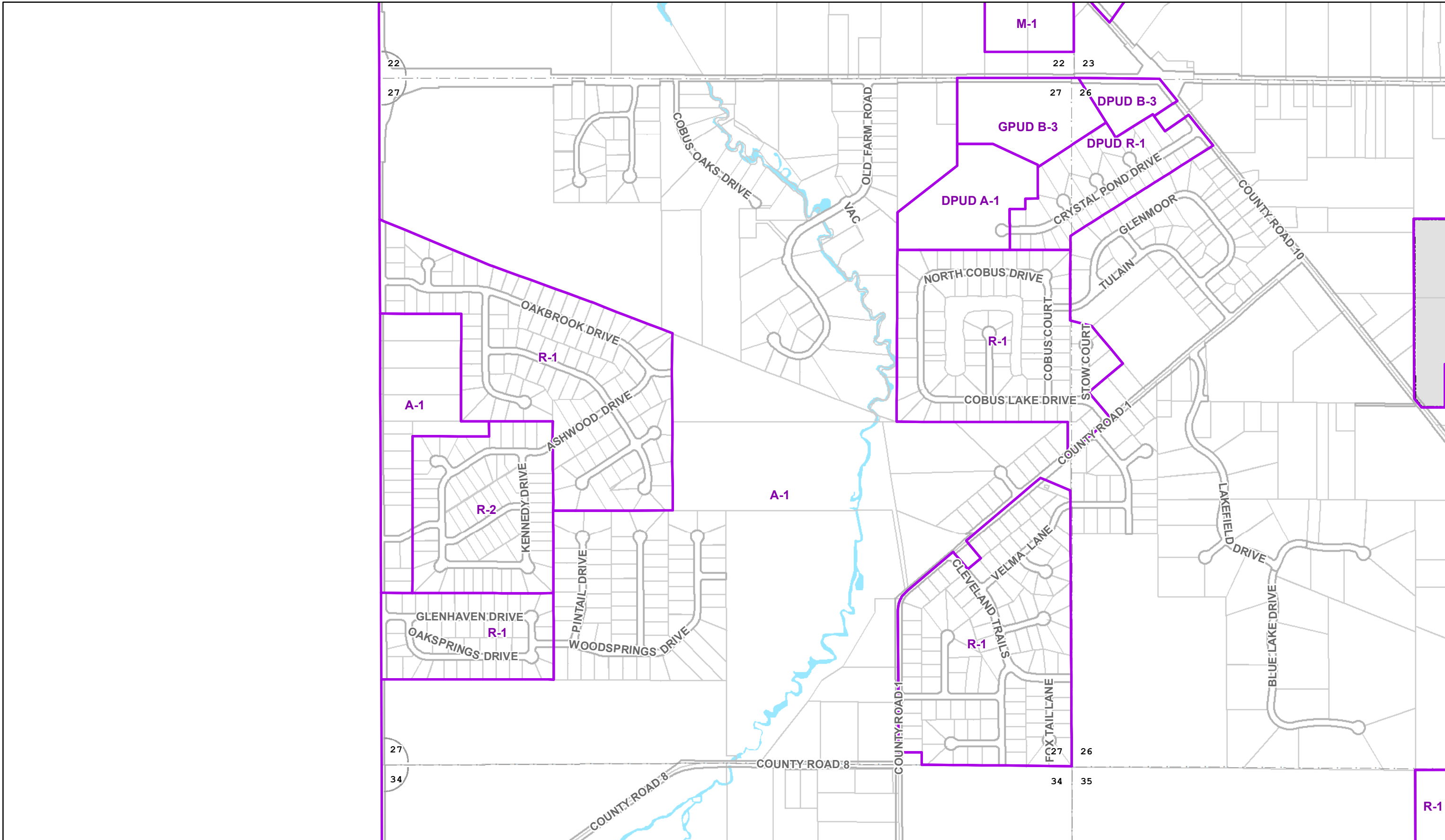
- Zoning District Boundary
- PLSS Section Boundary
- Road ROW
- Parcel Boundary
- Water
- Incorporated Areas



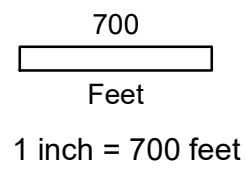

1 inch = 700 feet

Elkhart County Planning  
 4230 Elkhart Rd  
 Goshen, Indiana 46526  
 Printed on: 10/19/2015

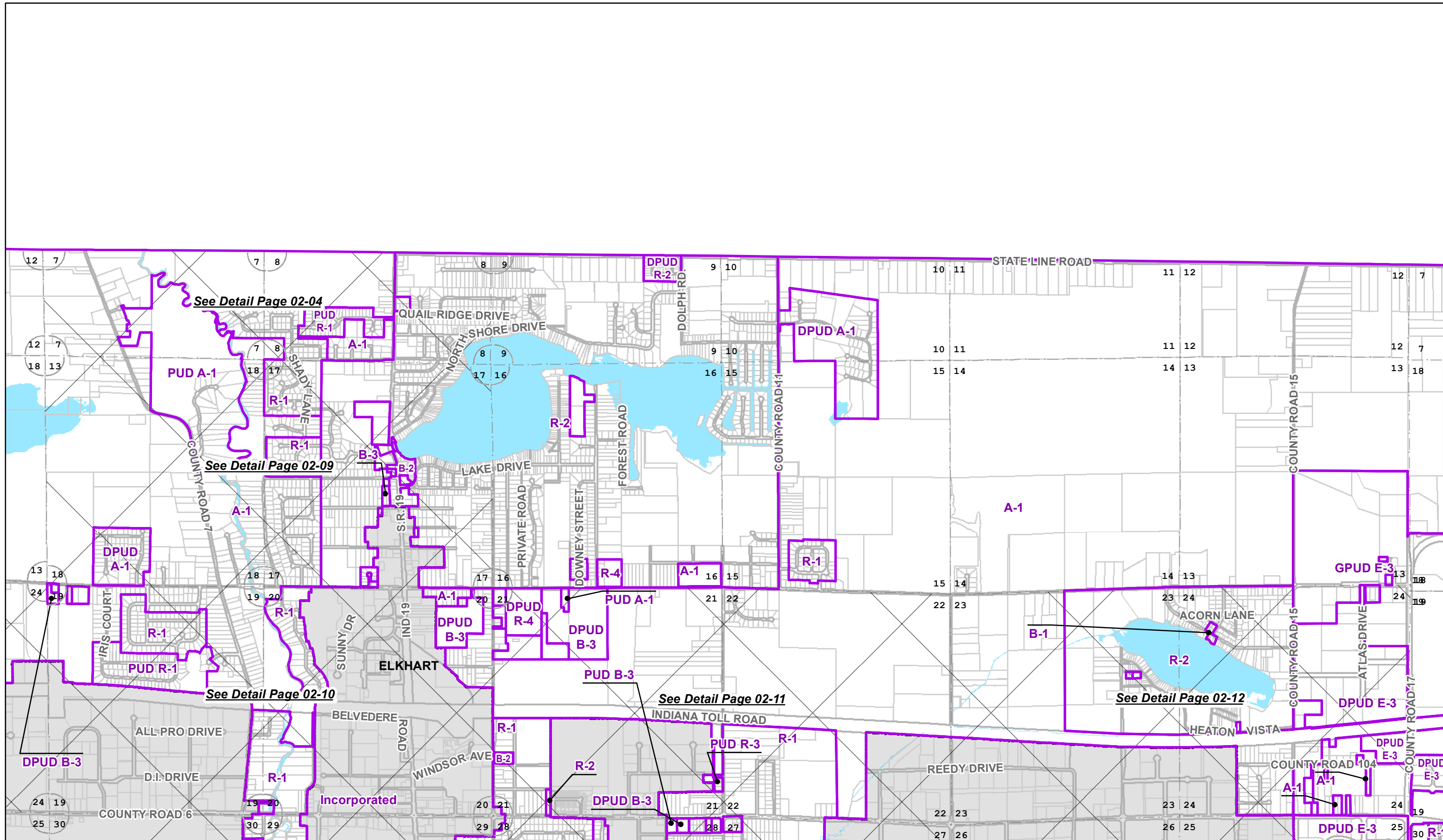




Cleveland Township, Section 27

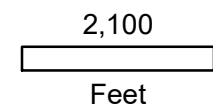
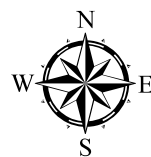


- Zoning District Boundary
- PLSS Section Boundary
- Road ROW
- Parcel Boundary
- Water
- Incorporated Areas



### Osolo Township, North Half

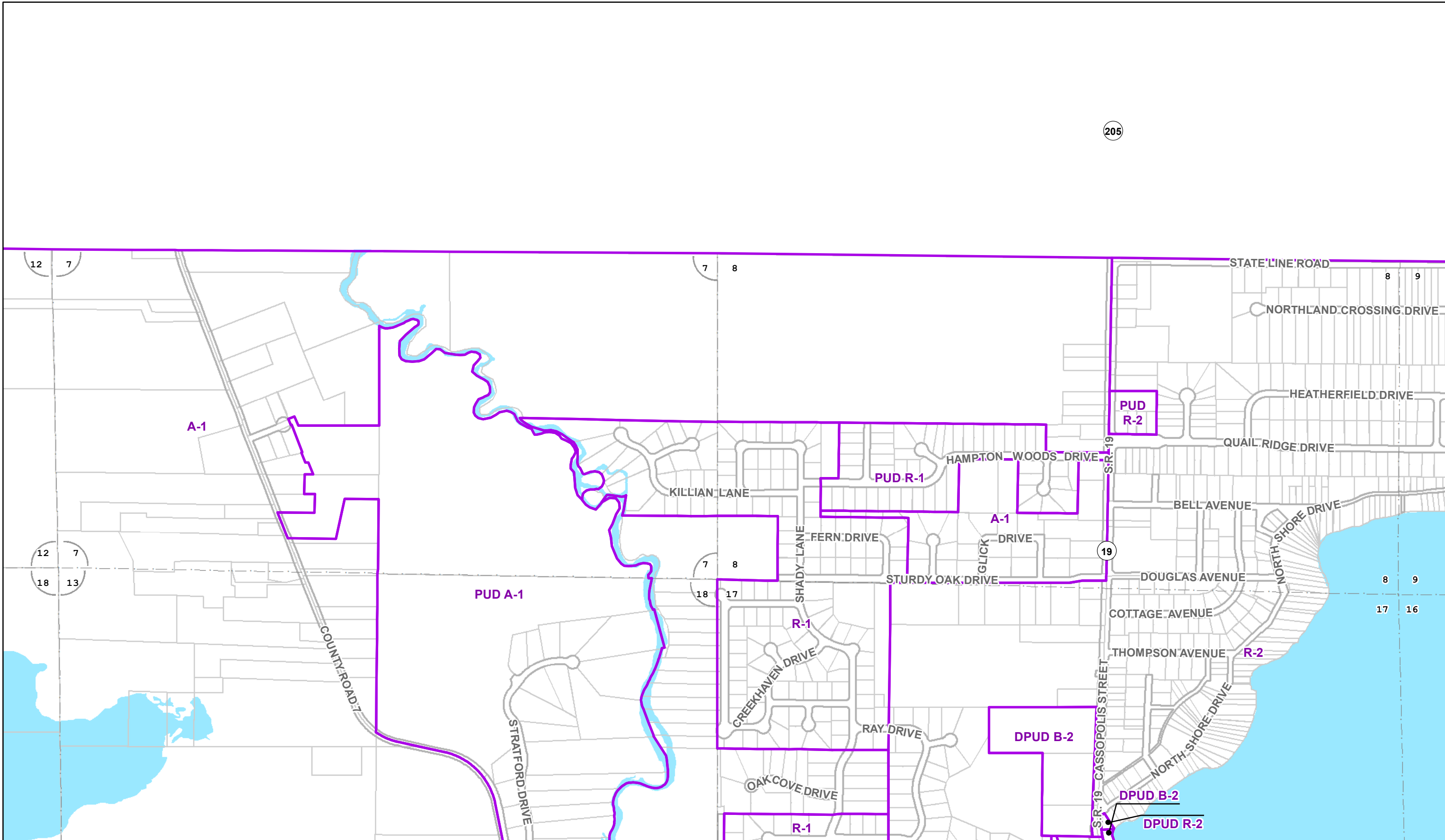
- Zoning District Boundary
- Water
- PLSS Section Boundary
- Incorporated Areas
- Road ROW
- Parcel Boundary



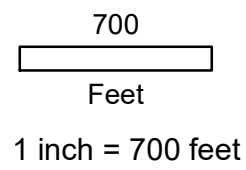

1 inch = 2,100 feet

Elkhart County Planning  
 4230 Elkhart Rd  
 Goshen, Indiana 46526  
 Printed on: 10/19/2015

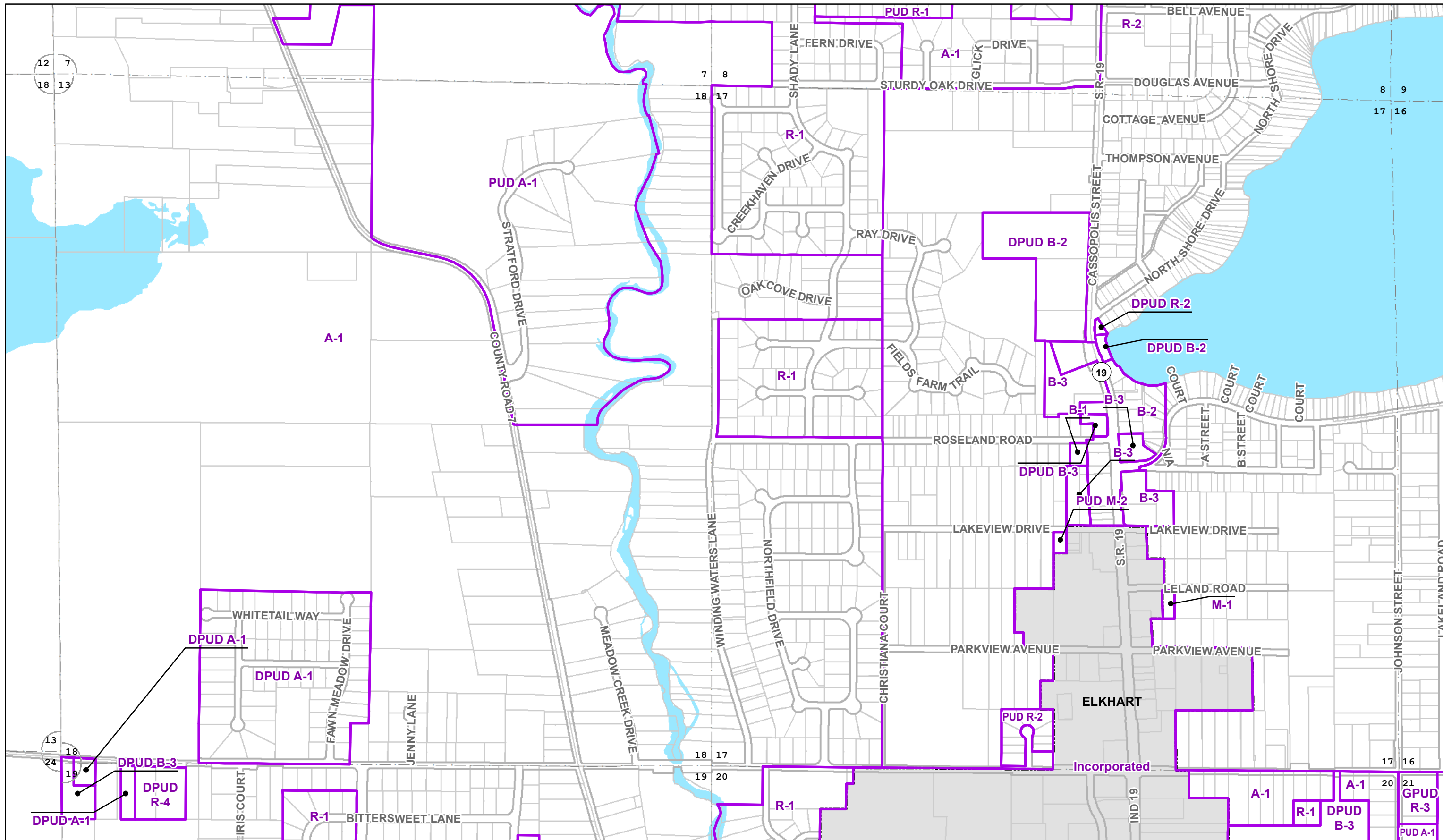




Osolo Township, Sections 7 & 8



- Zoning District Boundary
- PLSS Section Boundary
- Road ROW
- Parcel Boundary
- Water
- Incorporated Areas



Osolo Township, Sections 17 & 18

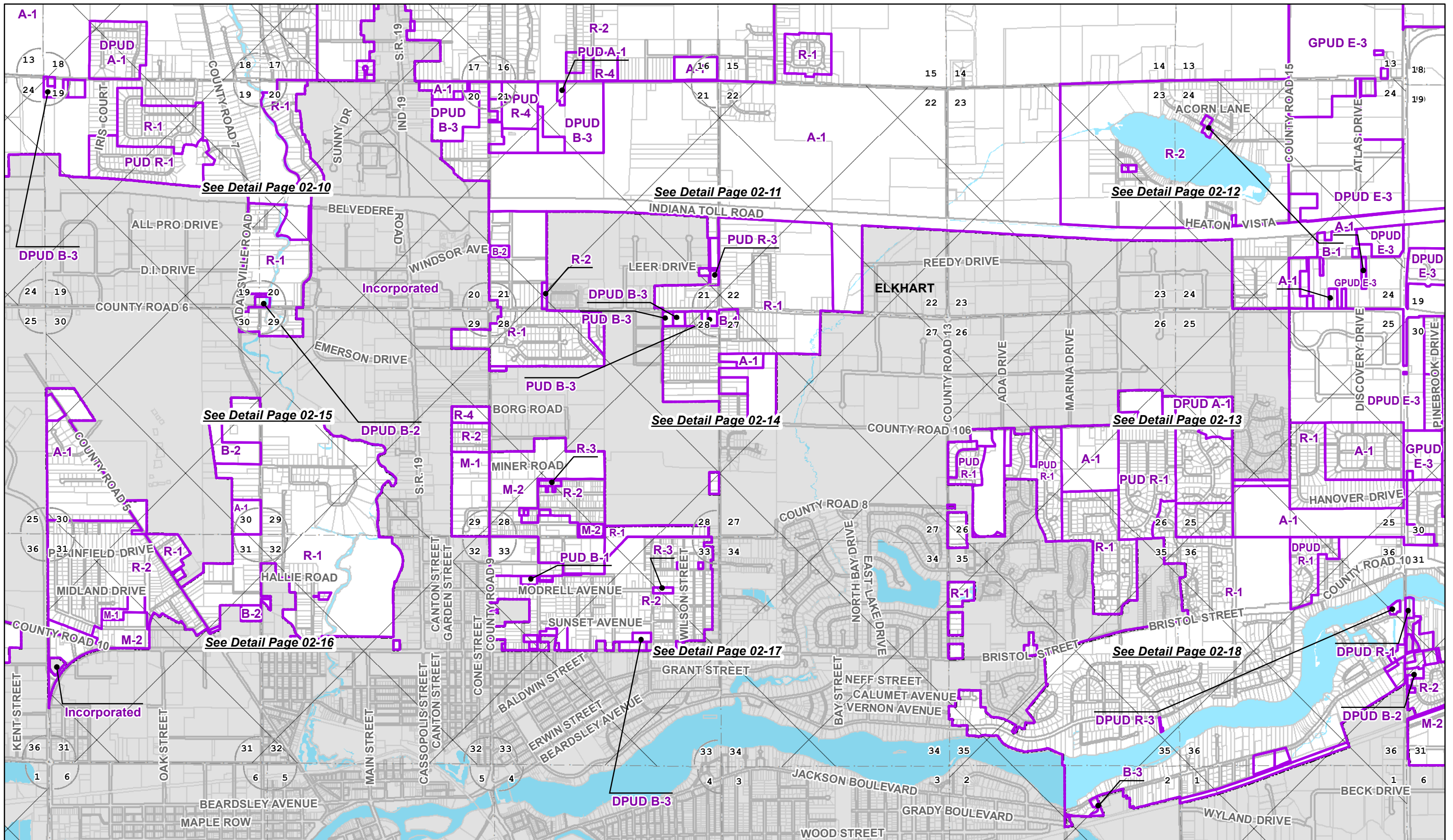
- Zoning District Boundary
- PLSS Section Boundary
- Road ROW
- Parcel Boundary
- Water
- Incorporated Areas



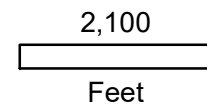
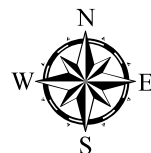
700  
Feet  
1 inch = 700 feet

Elkhart County Planning  
4230 Elkhart Rd  
Goshen, Indiana 46526  
Printed on: 10/19/2015



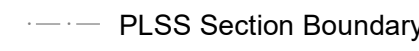

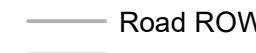



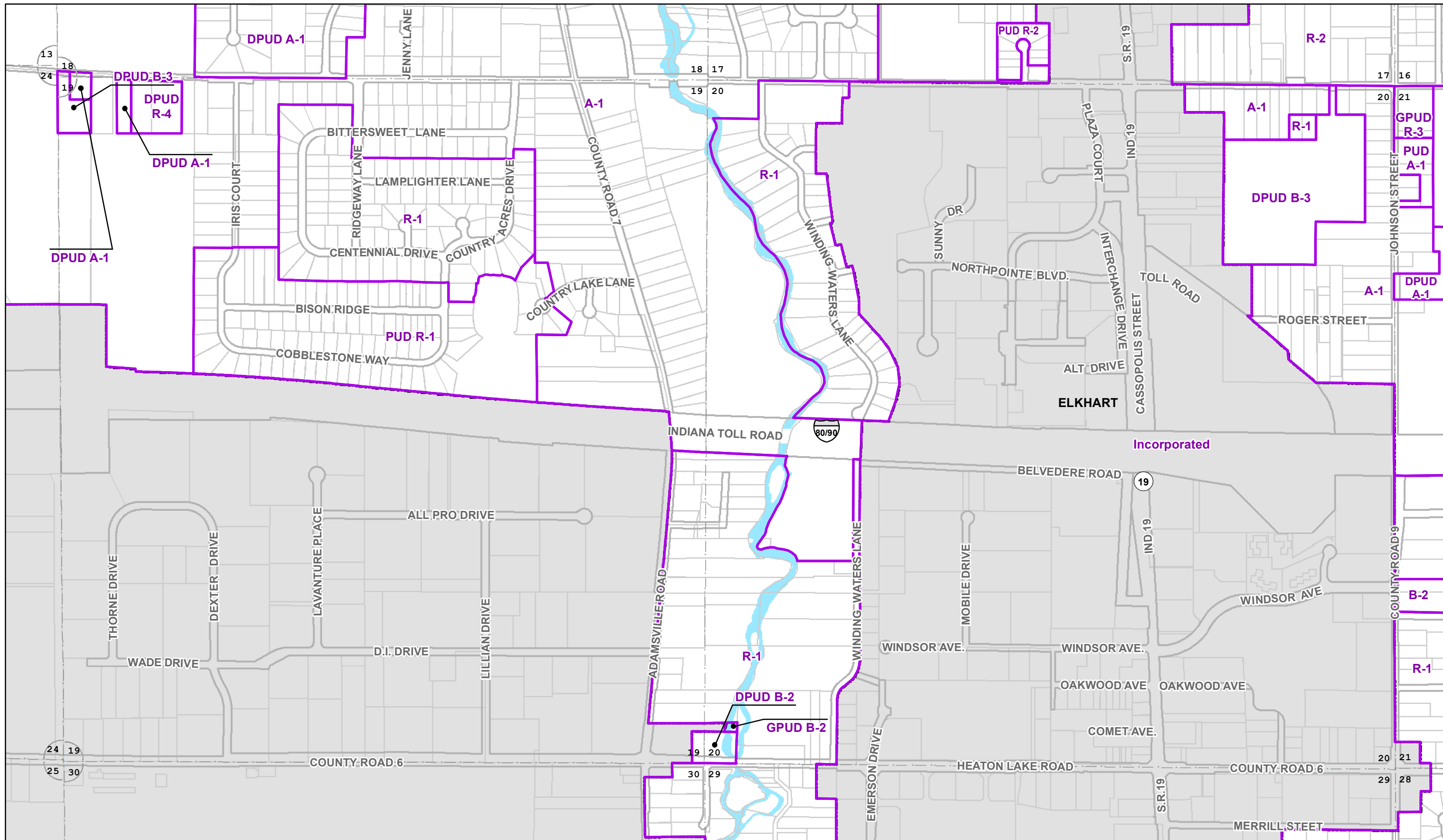


### Osolo Township, South Half



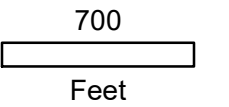
1 inch = 2,100 feet

-  Zoning District Boundary
-  Water
-  PLSS Section Boundary
-  Incorporated Areas
-  Road ROW
-  Parcel Boundary



Osolo Township, Sections 19 & 20

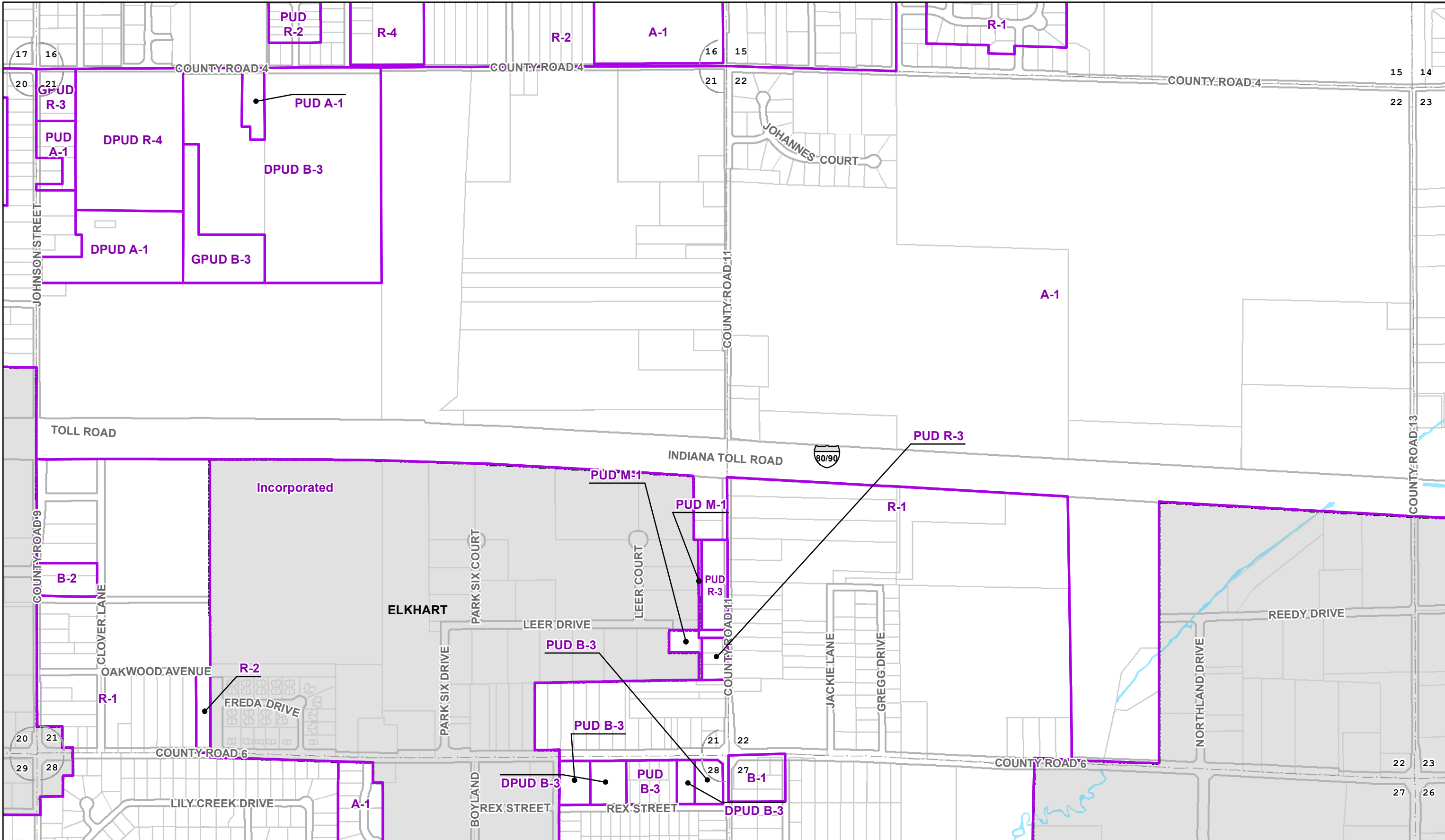
- Zoning District Boundary
- PLSS Section Boundary
- Road ROW
- Parcel Boundary
- Water
- Incorporated Areas




1 inch = 700 feet

Elkhart County Planning  
 4230 Elkhart Rd  
 Goshen, Indiana 46526  
 Printed on: 10/19/2015





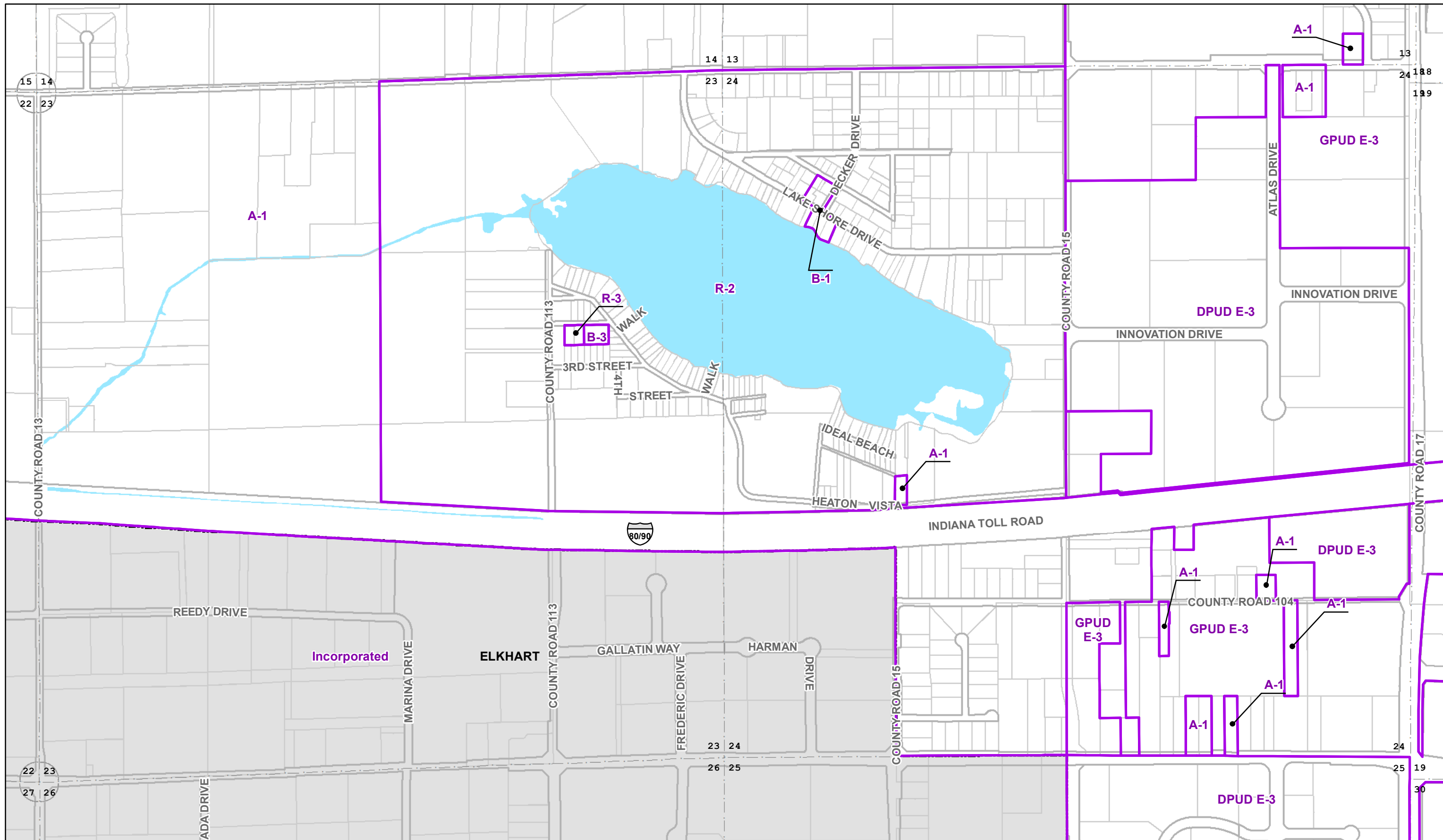
Osolo Township, Sections 21 & 22



700  
 Feet  
 1 inch = 700 feet

- Zoning District Boundary
- PLSS Section Boundary
- Road ROW
- Parcel Boundary
- Water
- Incorporated Areas





### Osolo Township, Sections 23 & 24

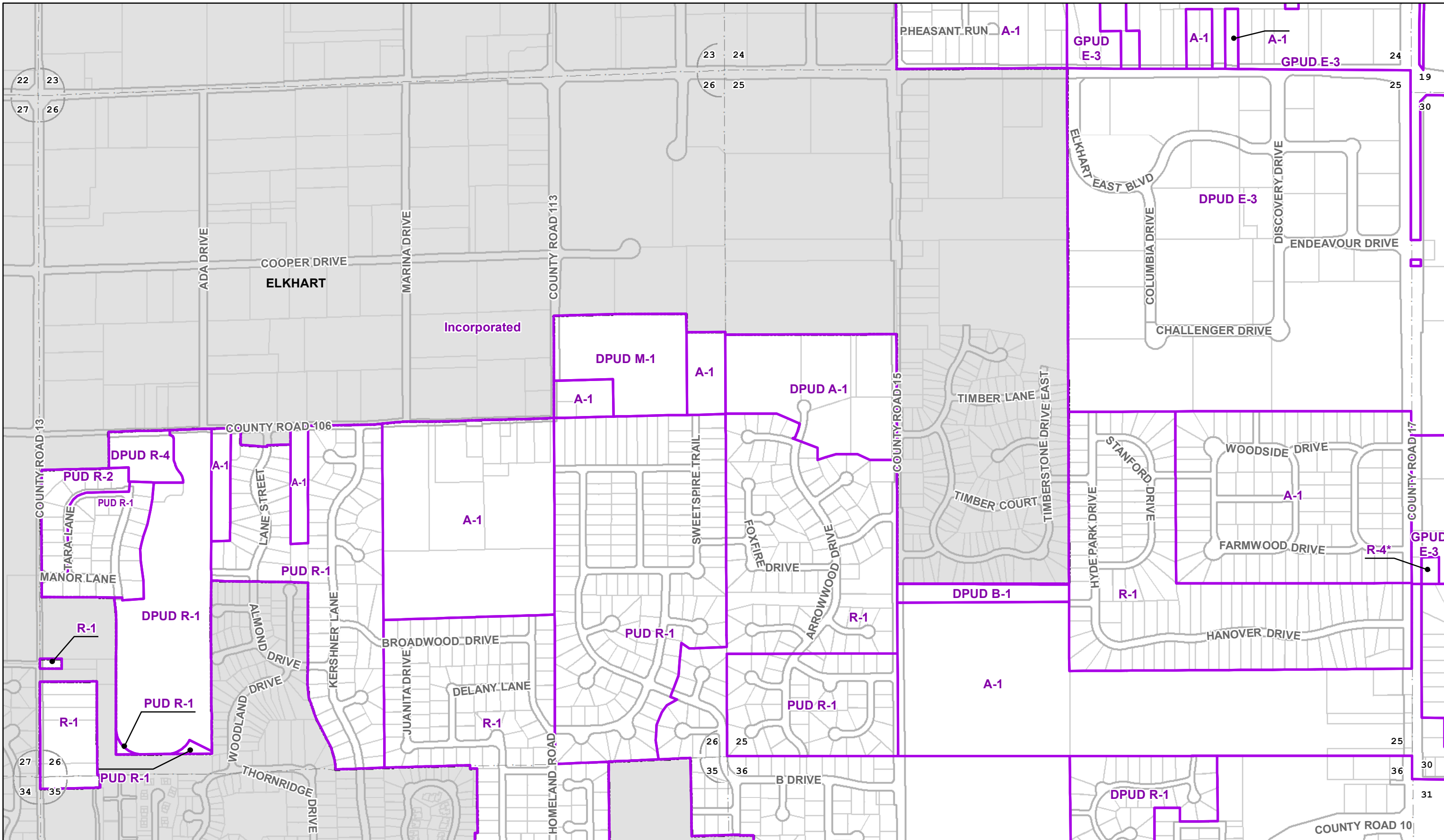
- Zoning District Boundary
- Water
- PLSS Section Boundary
- Incorporated Areas
- Road ROW
- Parcel Boundary



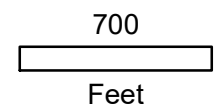
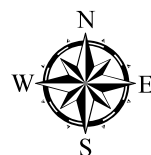
700  
  
 Feet  
 1 inch = 700 feet

Elkhart County Planning  
 4230 Elkhart Rd  
 Goshen, Indiana 46526  
 Printed on: 10/19/2015



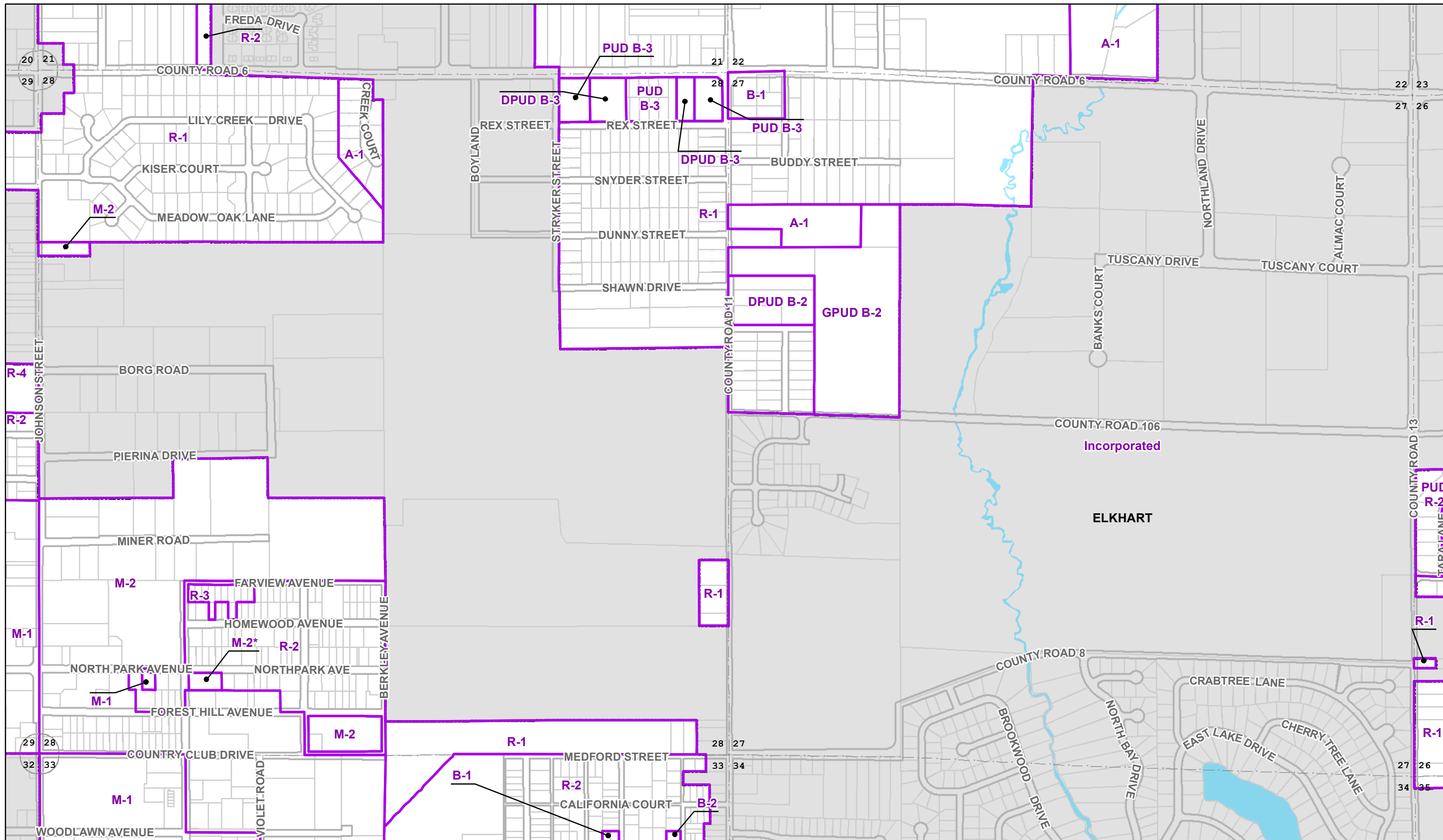


Osolo Township, Sections 25 & 26



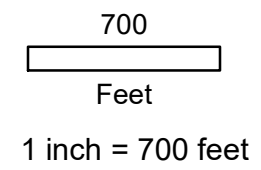
1 inch = 700 feet

- Zoning District Boundary
- PLSS Section Boundary
- Road ROW
- Parcel Boundary
- Water
- Incorporated Areas



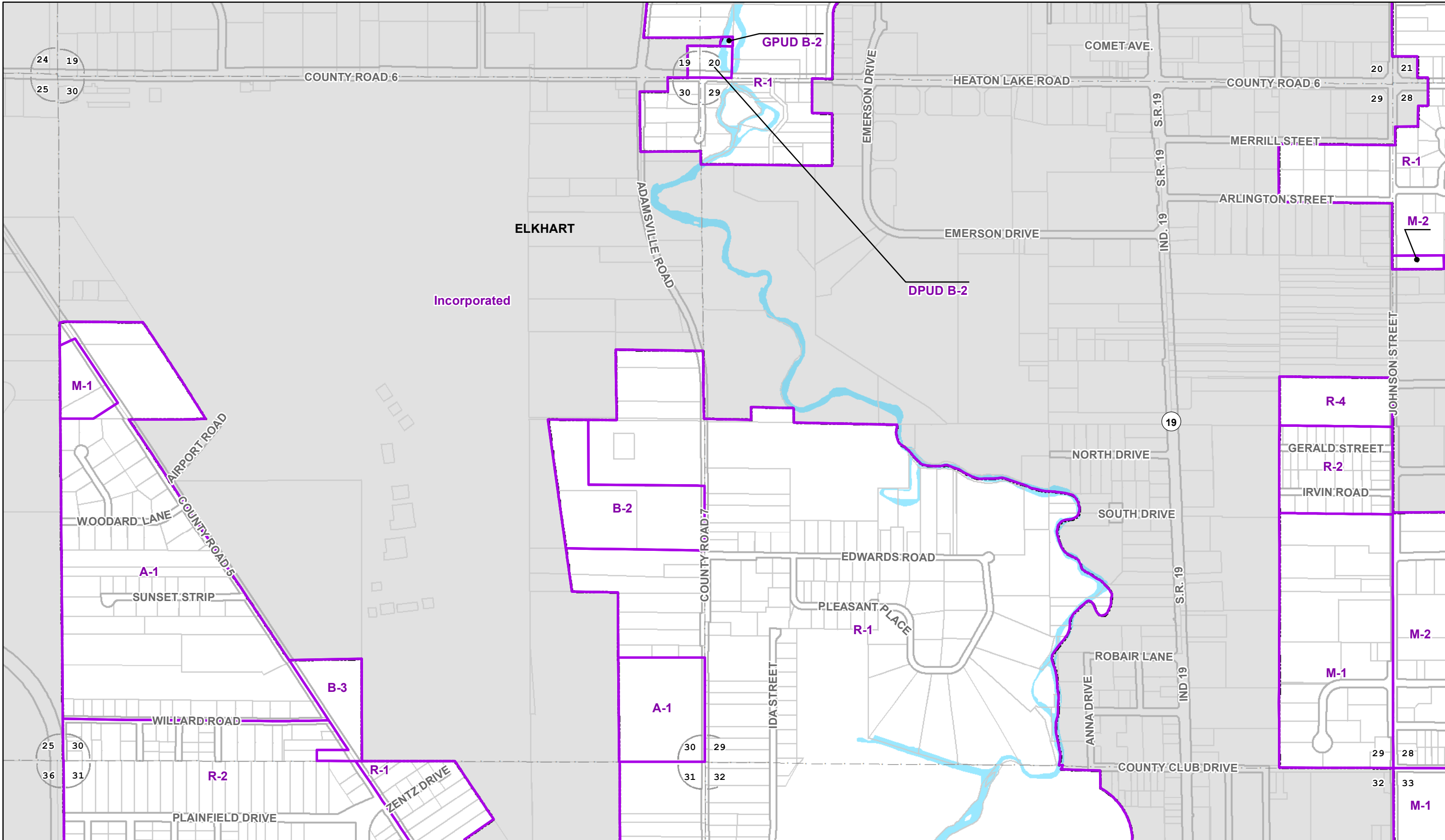
### Osolo Township, Sections 27 & 28

- Zoning District Boundary
- PLSS Section Boundary
- Road ROW
- Parcel Boundary
- Water
- Incorporated Areas




Elkhart County Planning  
4230 Elkhart Rd  
Goshen, Indiana 46526  
Printed on: 10/19/2015



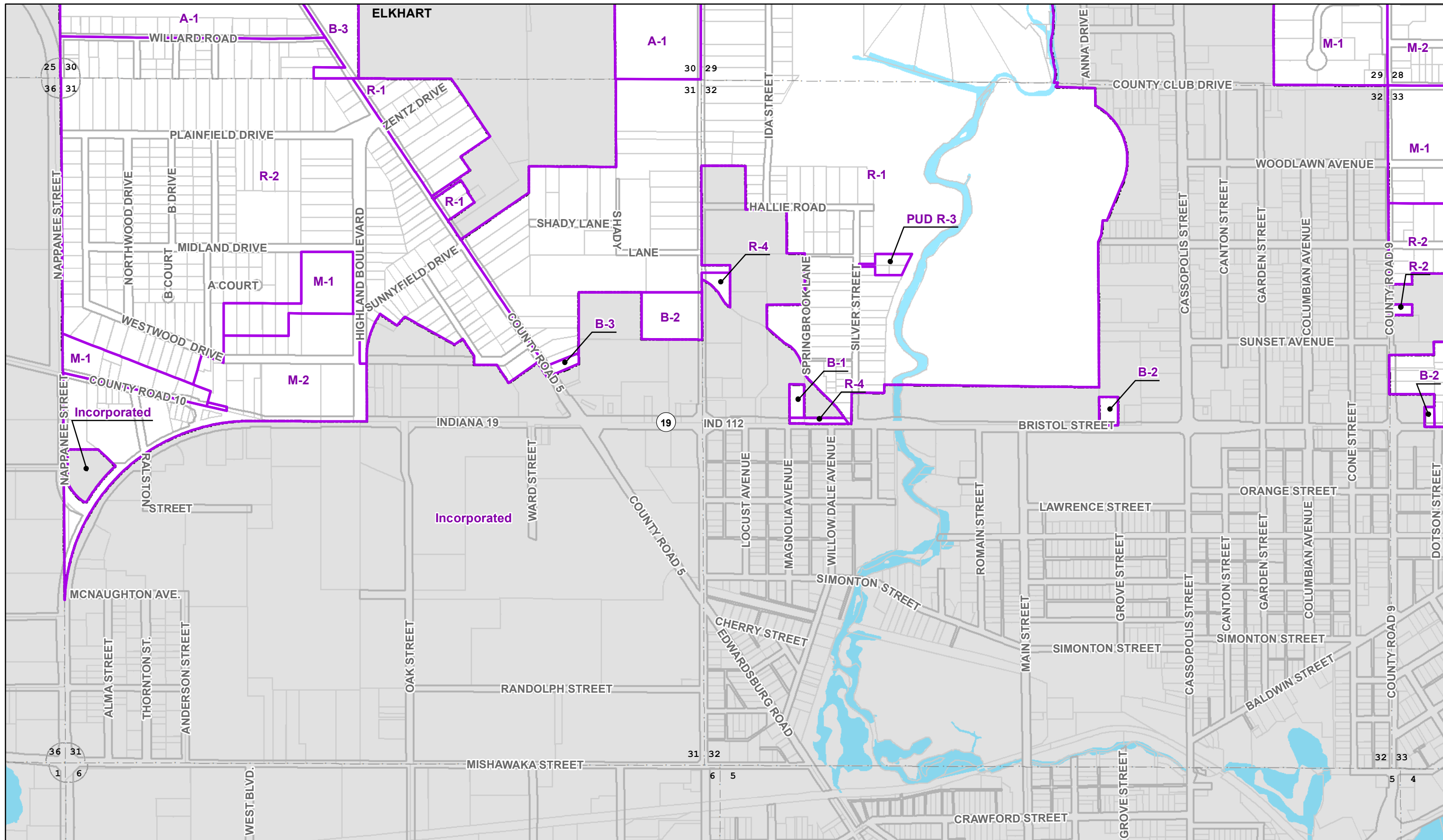


Osolo Township, Sections 29 & 30



700  
 Feet  
 1 inch = 700 feet

- Zoning District Boundary
- PLSS Section Boundary
- Road ROW
- Parcel Boundary
- Water
- Incorporated Areas



### Osolo Township, Sections 31 & 32

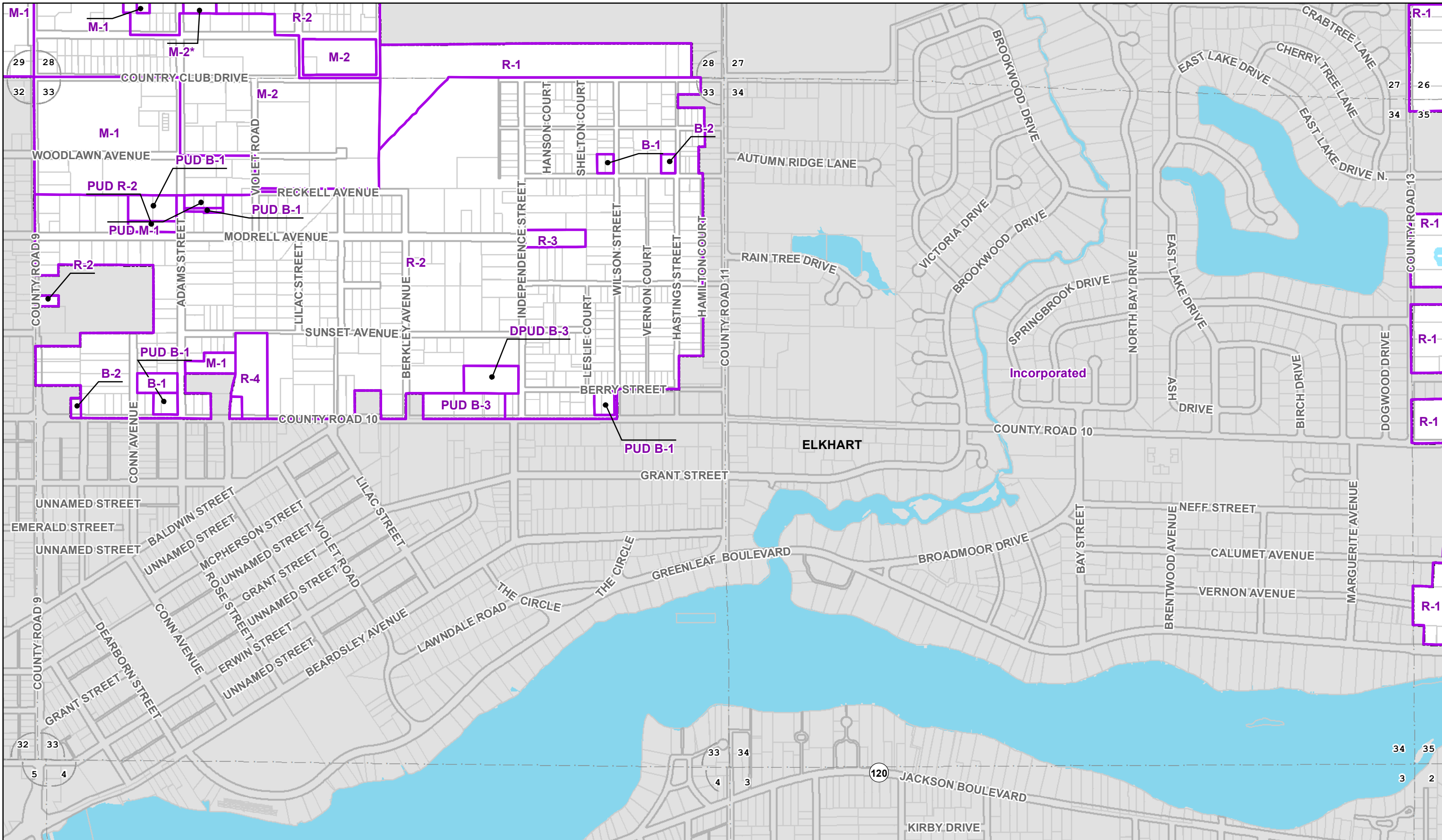
- Zoning District Boundary
- PLSS Section Boundary
- Road ROW
- Parcel Boundary
- Water
- Incorporated Areas




700  
  
 Feet  
 1 inch = 700 feet

Elkhart County Planning  
 4230 Elkhart Rd  
 Goshen, Indiana 46526  
 Printed on: 10/19/2015



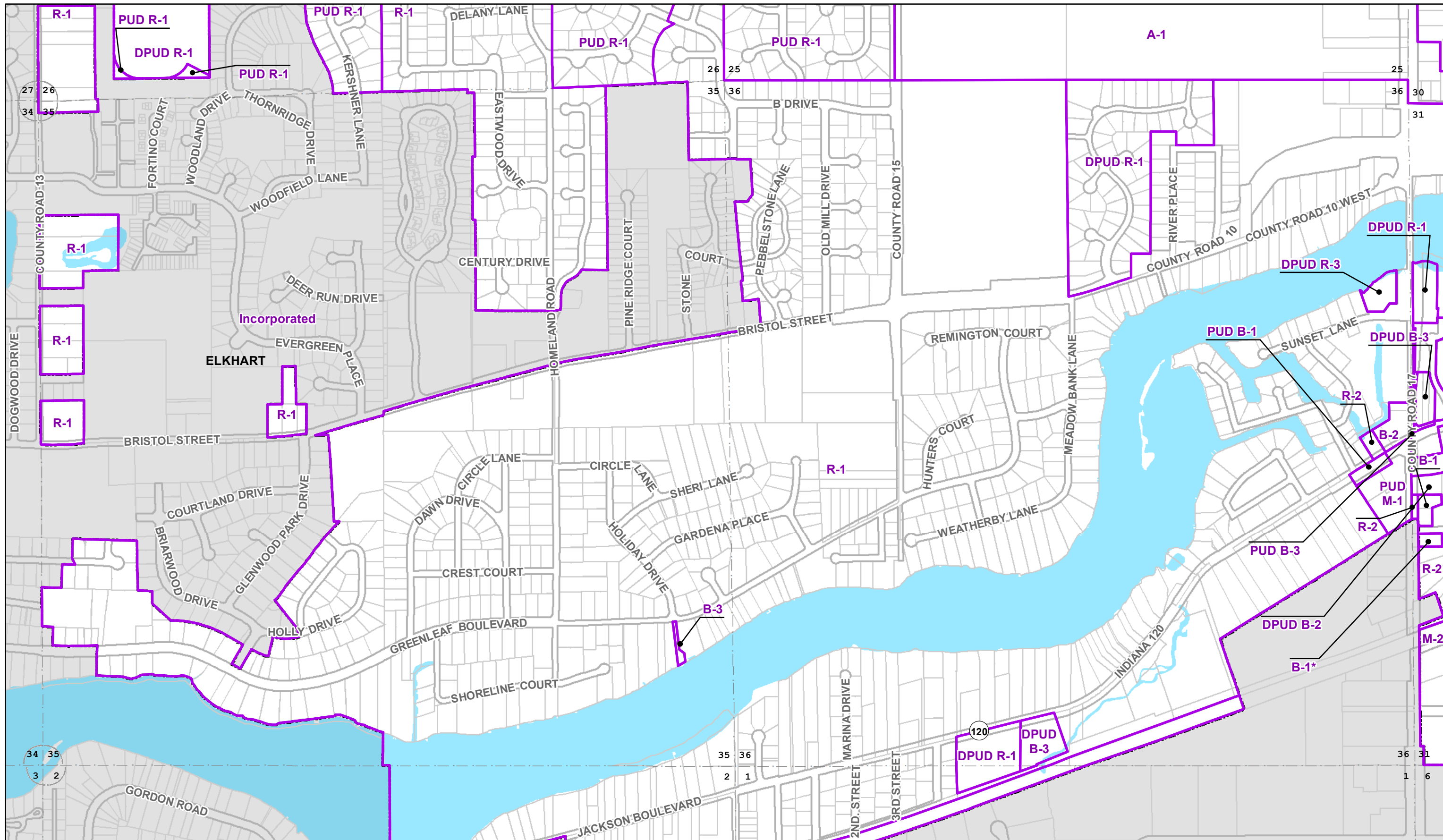


Osolo / Concord Township, Sections 33 & 34



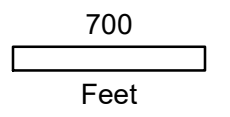
700  
 Feet  
 1 inch = 700 feet

- Zoning District Boundary
- PLSS Section Boundary
- Road ROW
- Parcel Boundary
- Water
- Incorporated Areas



Osolo / Concord Township, Sections 35 & 36

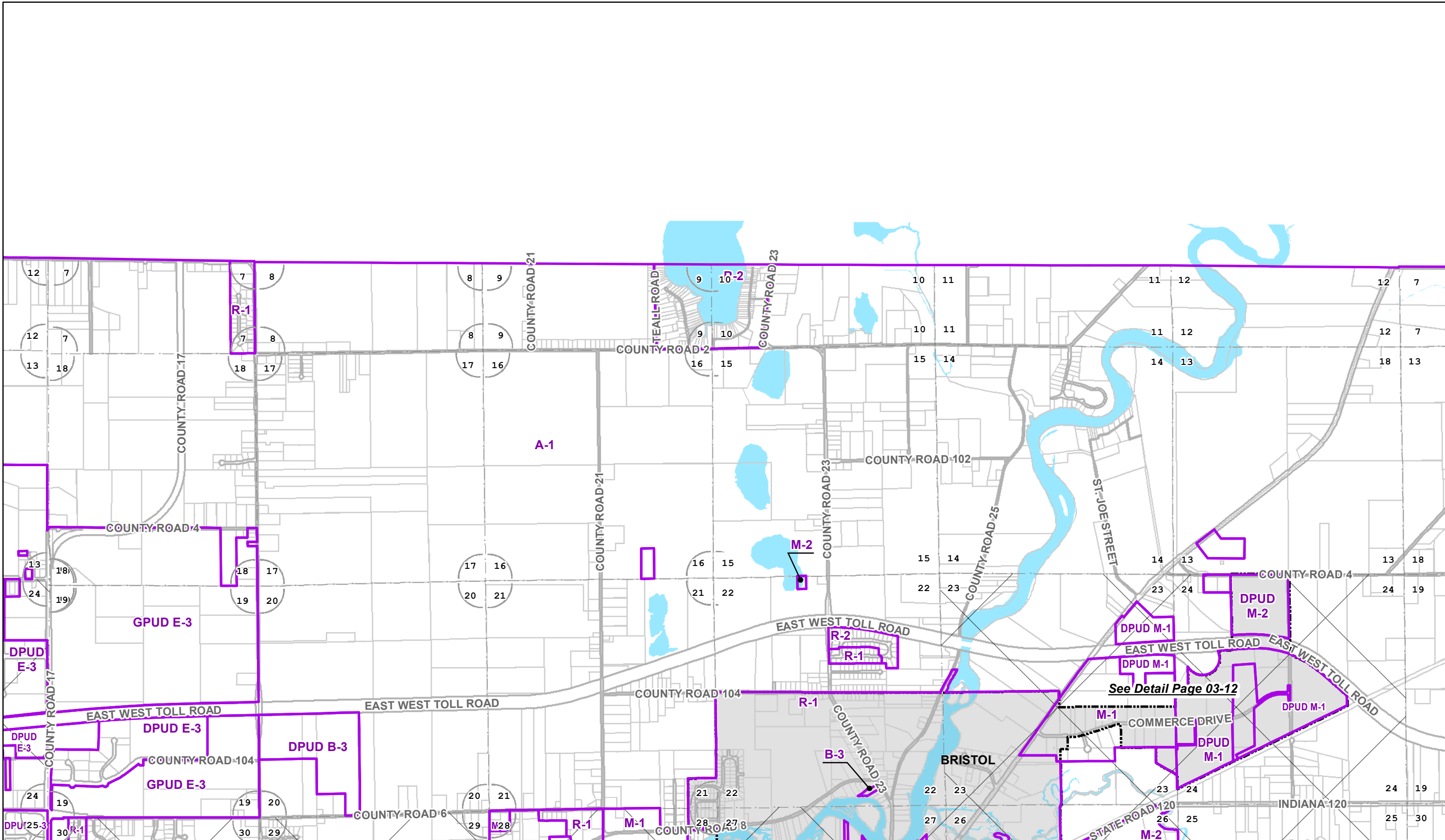
- Zoning District Boundary
- Water
- PLSS Section Boundary
- Incorporated Areas
- Road ROW
- Parcel Boundary



1 inch = 700 feet


Elkhart County Planning  
 4230 Elkhart Rd  
 Goshen, Indiana 46526  
 Printed on: 10/19/2015





Washington Township, North Half

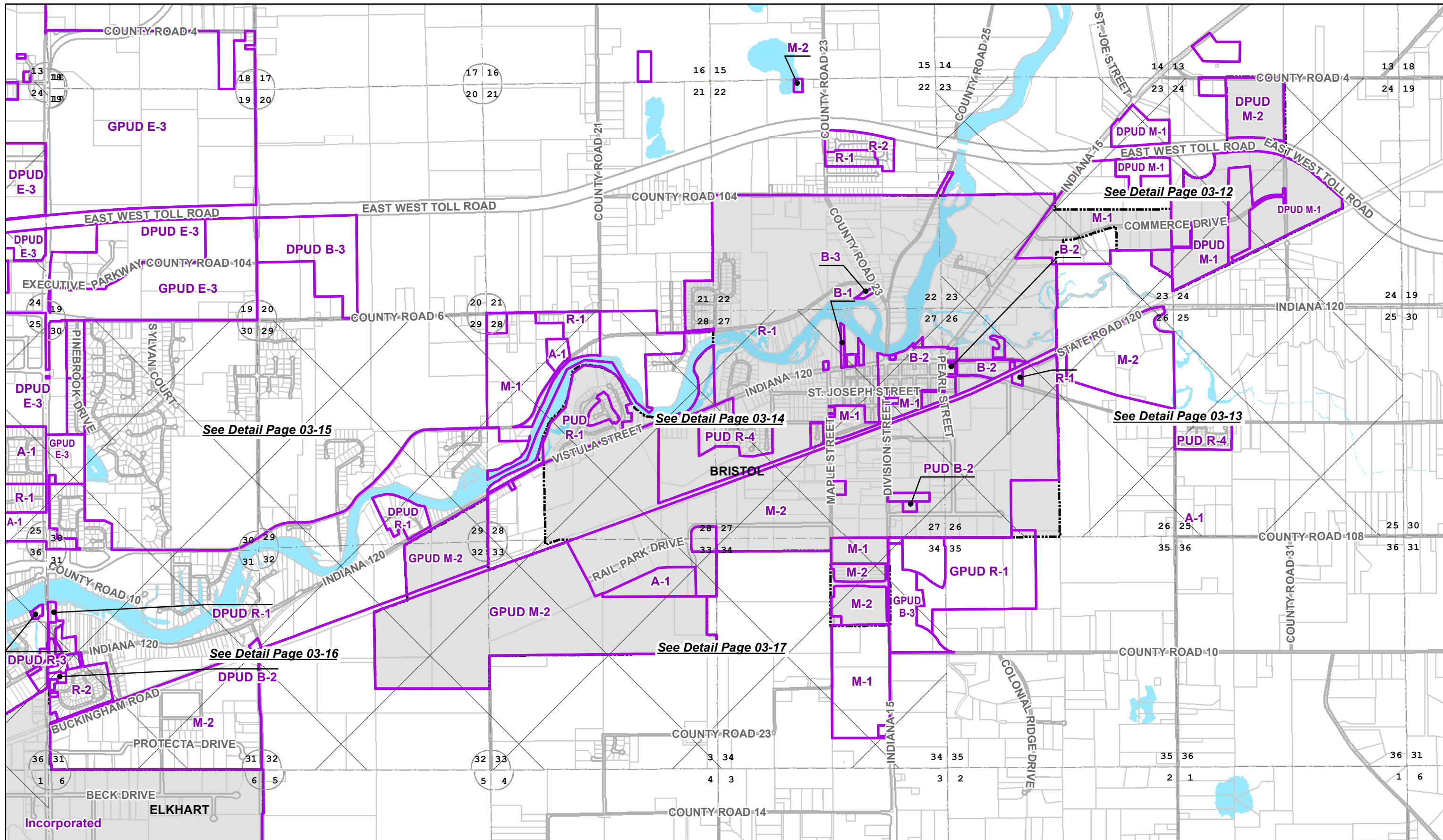
Elkhart County  
 Elkhart County Planning  
 4230 Elkhart Rd  
 Goshen, Indiana 46526  
 Printed on: 10/19/2015



2,100  
 Feet  
 1 inch = 2,100 feet

- Zoning District Boundary
- Water
- PLSS Section Boundary
- Incorporated Areas
- Road ROW
- Parcel Boundary





### Washington Township, South Half

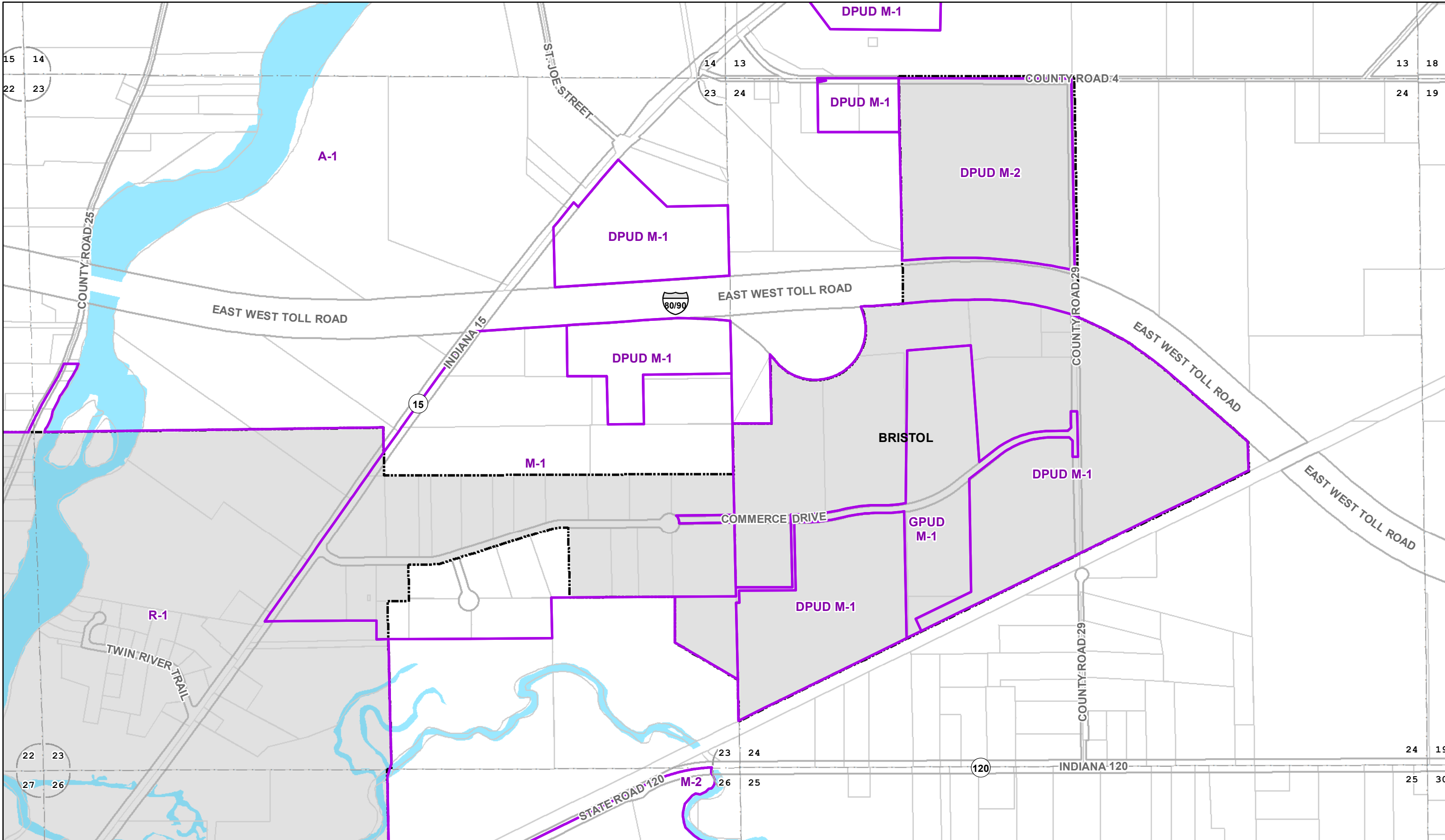
- Zoning District Boundary
- Water
- PLSS Section Boundary
- Incorporated Areas
- Road ROW
- Parcel Boundary




2,100  
Feet  
1 inch = 2,100 feet

Elkhart County Planning  
4230 Elkhart Rd  
Goshen, Indiana 46526  
Printed on: 10/19/2015



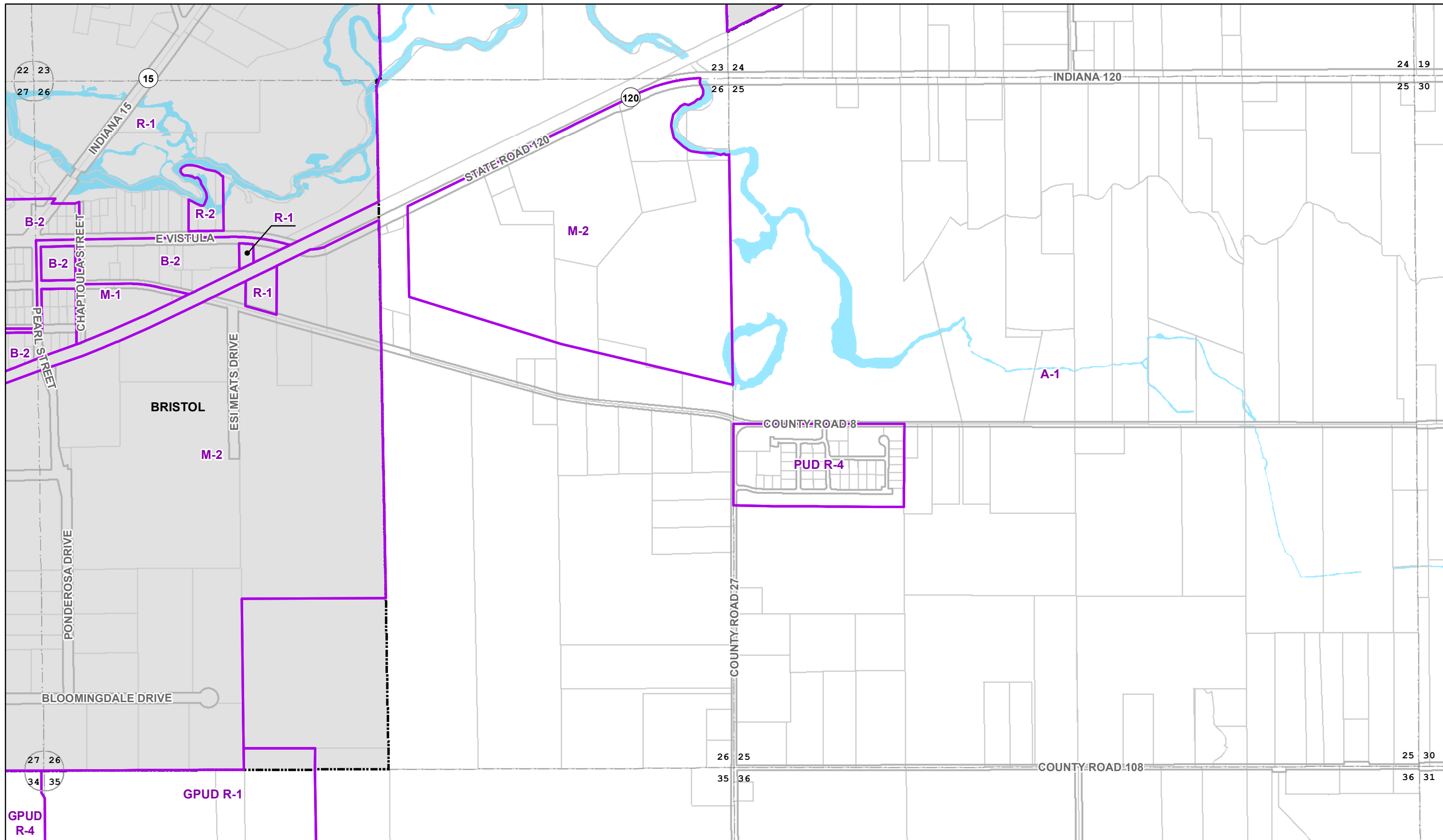


Washington Township, Sections 23 & 24



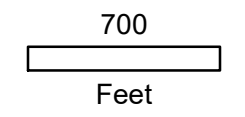
700  
 Feet  
 1 inch = 700 feet

- Zoning District Boundary
- PLSS Section Boundary
- Road ROW
- Parcel Boundary
- Water
- Incorporated Areas



### Washington Township, Sections 25 & 26

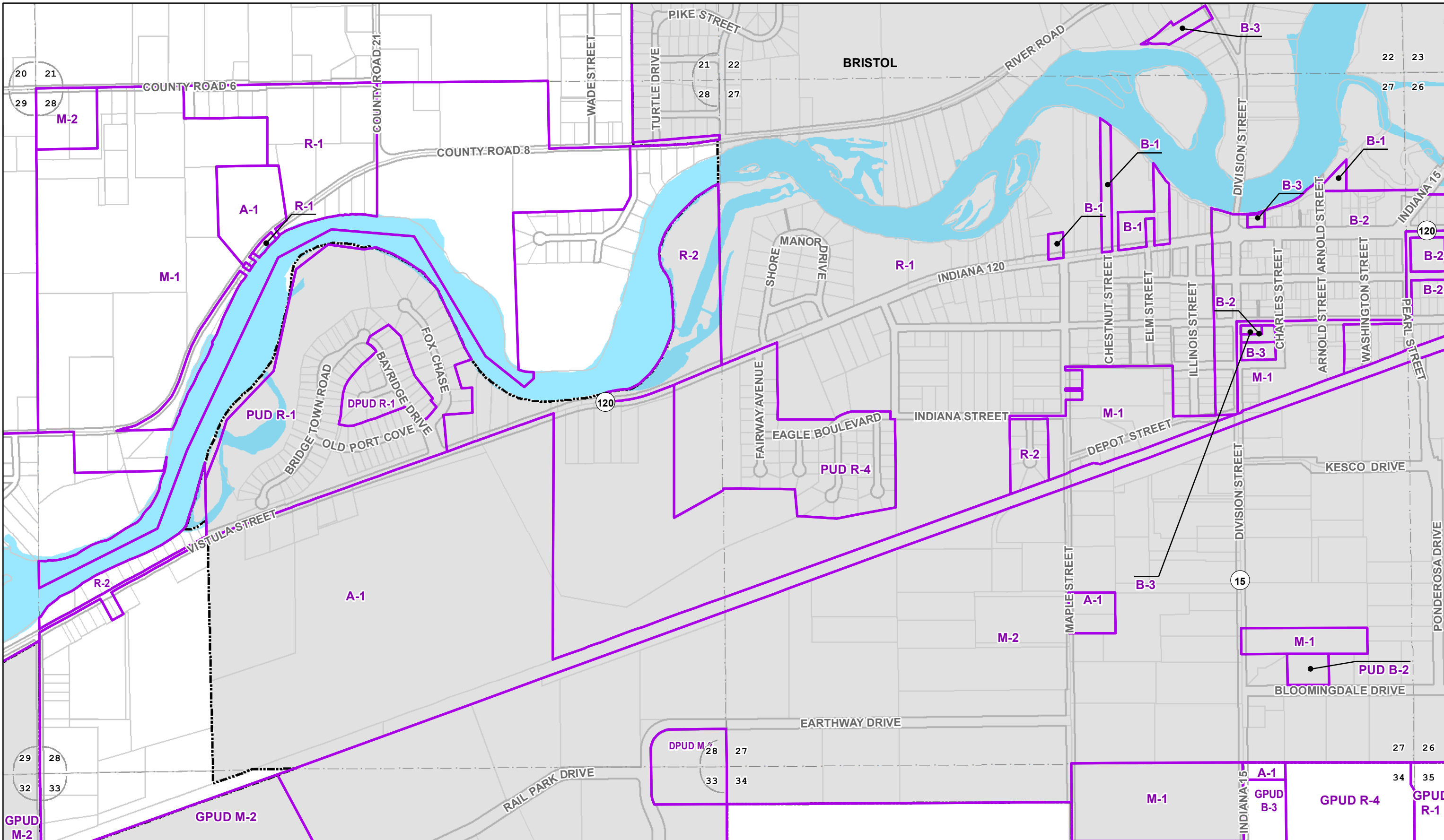
- Zoning District Boundary
- Water
- PLSS Section Boundary
- Incorporated Areas
- Road ROW
- Parcel Boundary




1 inch = 700 feet

Elkhart County Planning  
 4230 Elkhart Rd  
 Goshen, Indiana 46526  
 Printed on: 10/19/2015



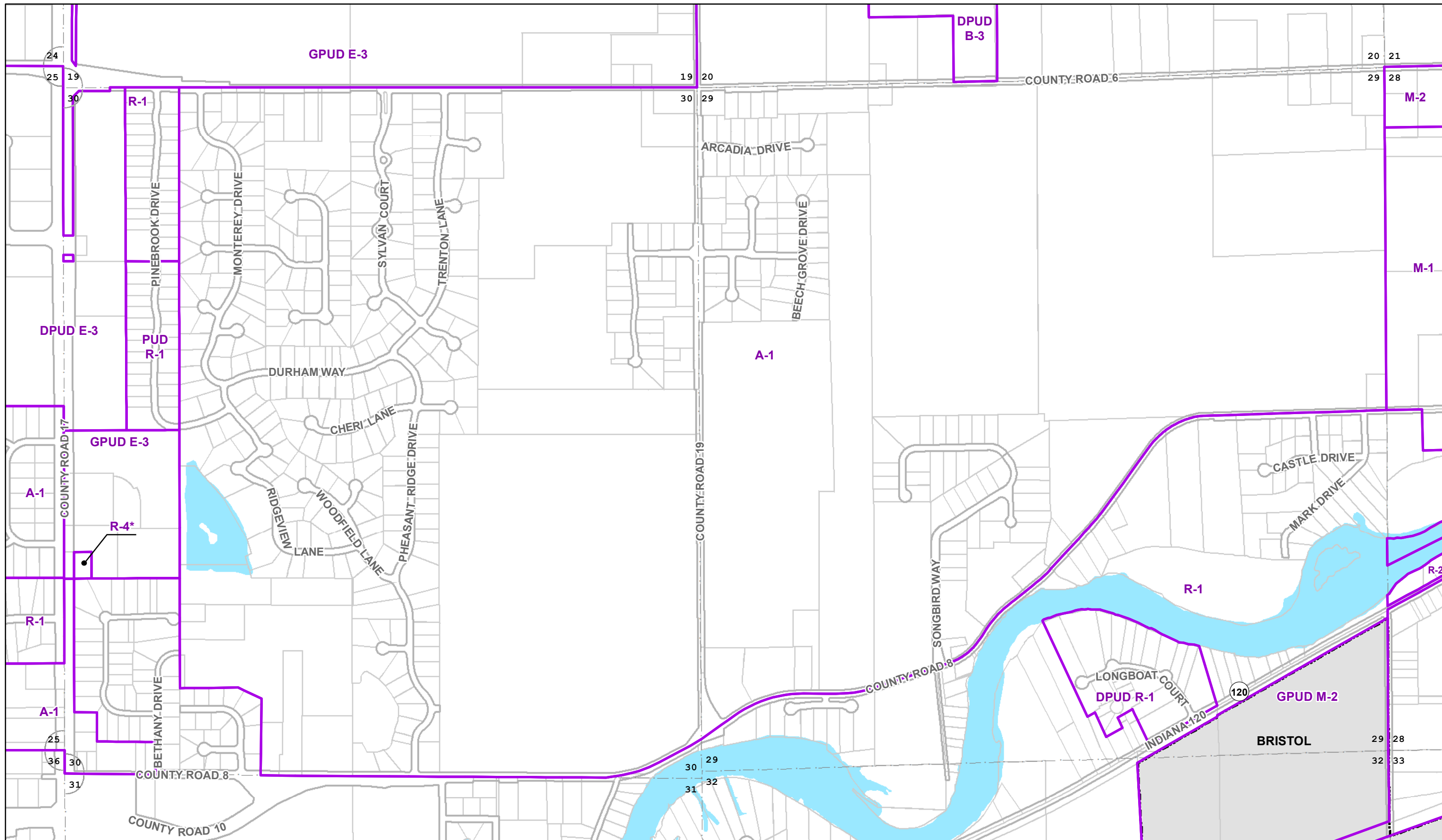


### Washington Township, Sections 27 & 28



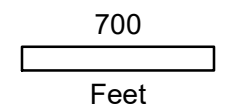
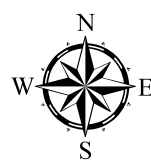
700  
 Feet  
 1 inch = 700 feet

- Zoning District Boundary
- PLSS Section Boundary
- Incorporated Areas
- Road ROW
- Parcel Boundary
- Water



### Washington Township, Sections 29 & 30

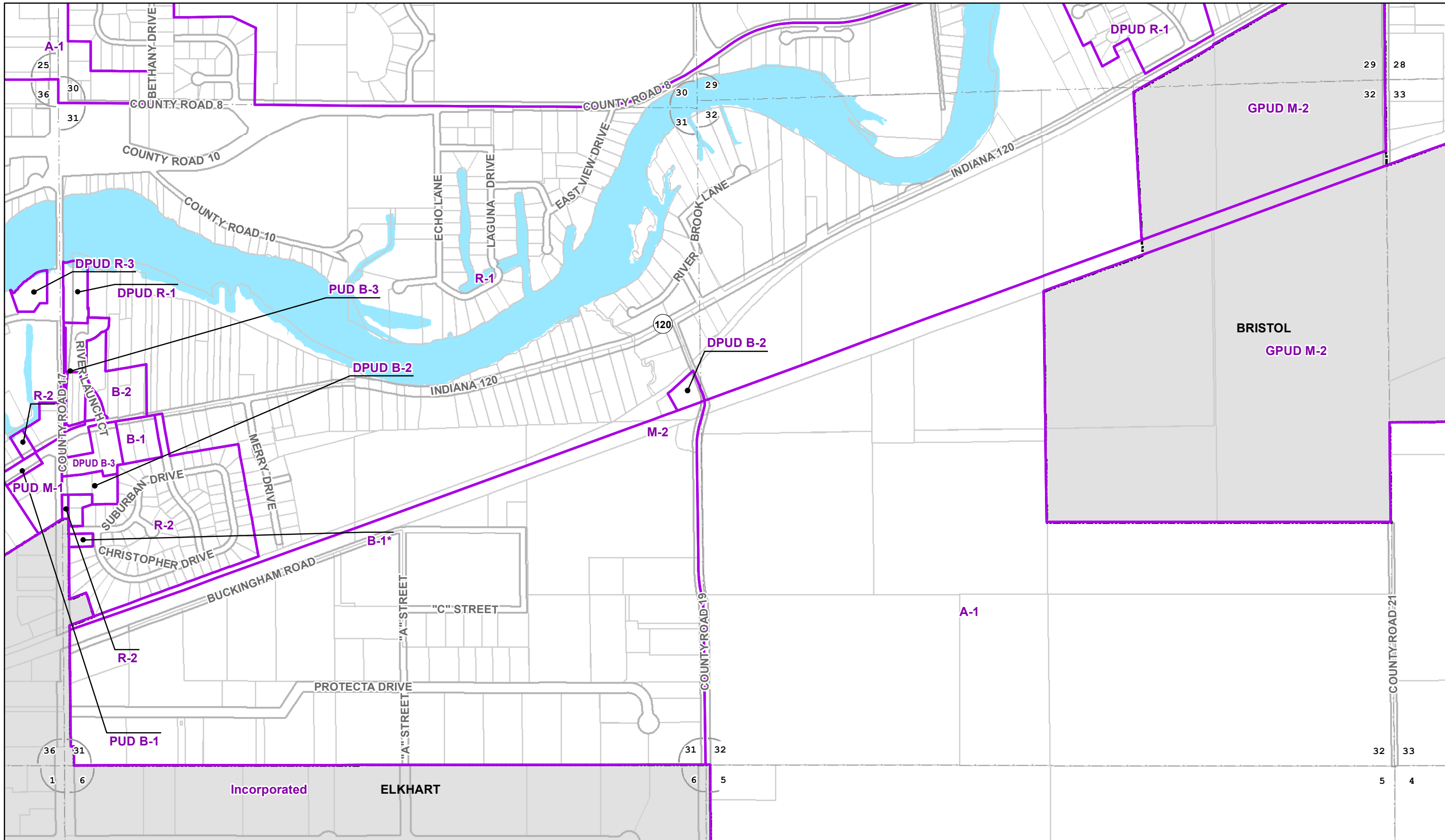
- Zoning District Boundary
- Water
- PLSS Section Boundary
- Incorporated Areas
- Road ROW
- Parcel Boundary




1 inch = 700 feet

Elkhart County Planning  
4230 Elkhart Rd  
Goshen, Indiana 46526  
Printed on: 10/19/2015



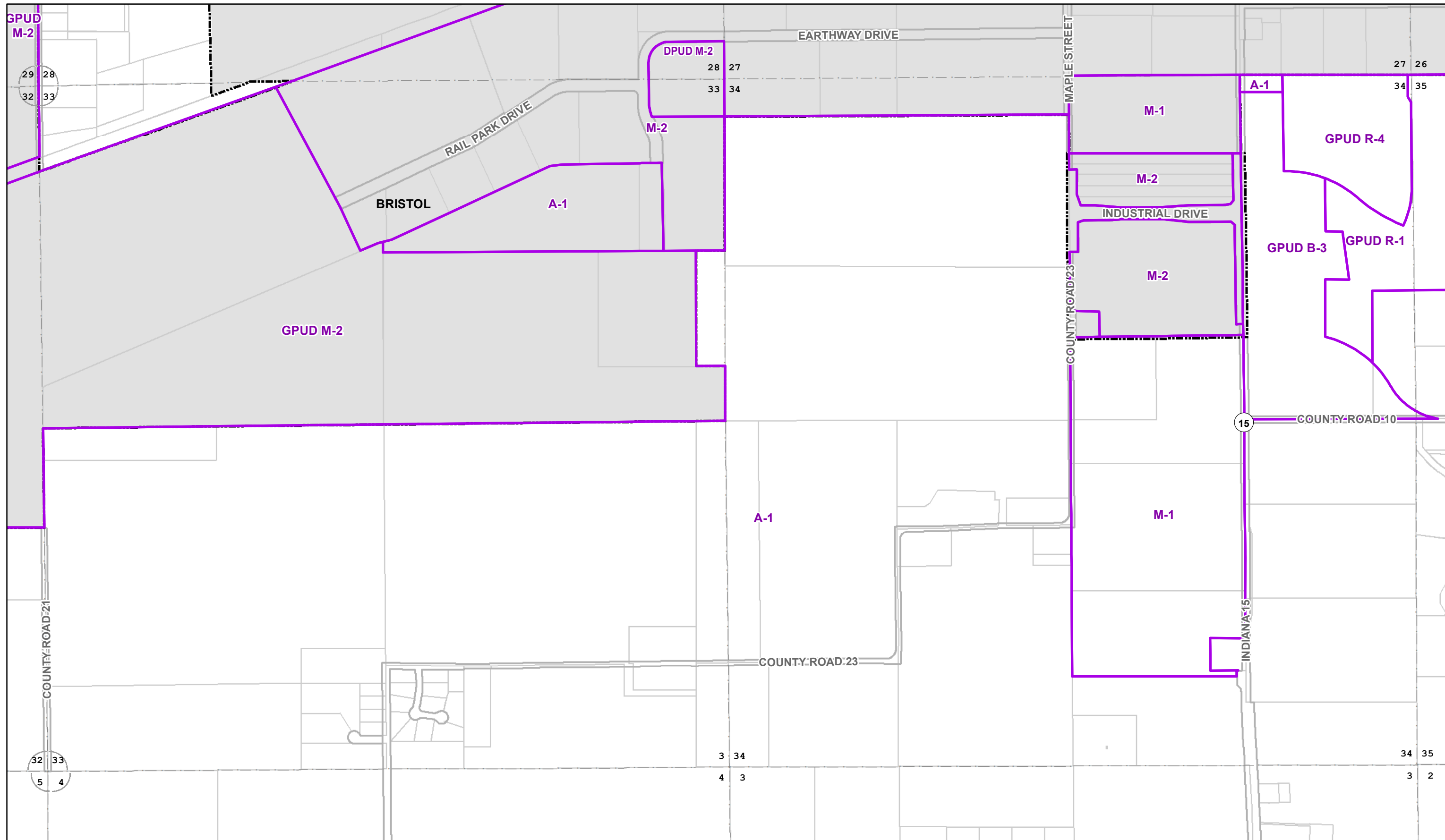


### Washington Township, Sections 31 & 32



700  
 Feet  
 1 inch = 700 feet

- Zoning District Boundary
- PLSS Section Boundary
- Road ROW
- Parcel Boundary
- Water
- Incorporated Areas



### Washington Township, Sections 33 & 34

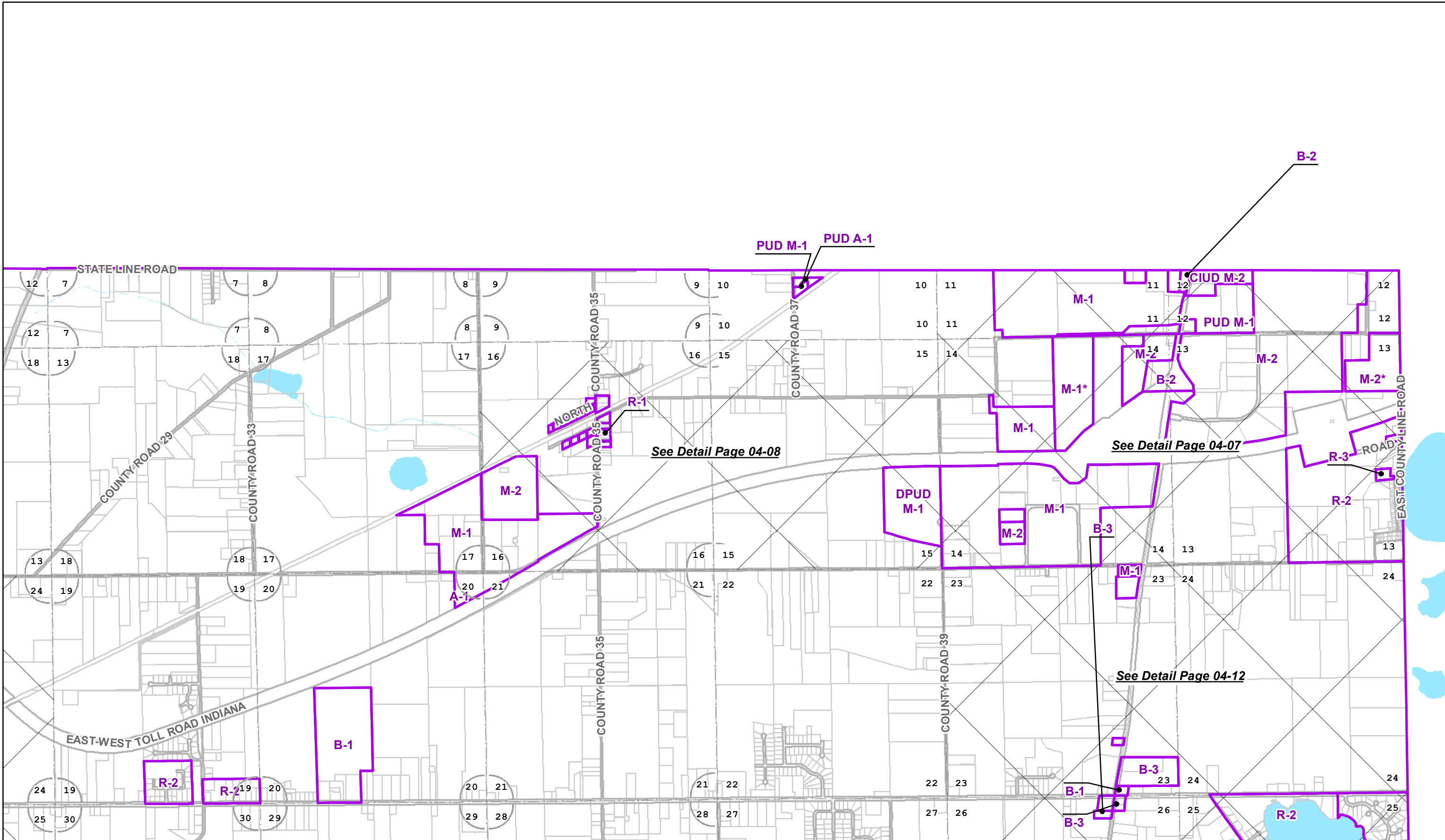
- Zoning District Boundary
- PLSS Section Boundary
- Road ROW
- Parcel Boundary
- Water
- Incorporated Areas




700  
  
 Feet  
 1 inch = 700 feet

Elkhart County Planning  
 4230 Elkhart Rd  
 Goshen, Indiana 46526  
 Printed on: 10/19/2015





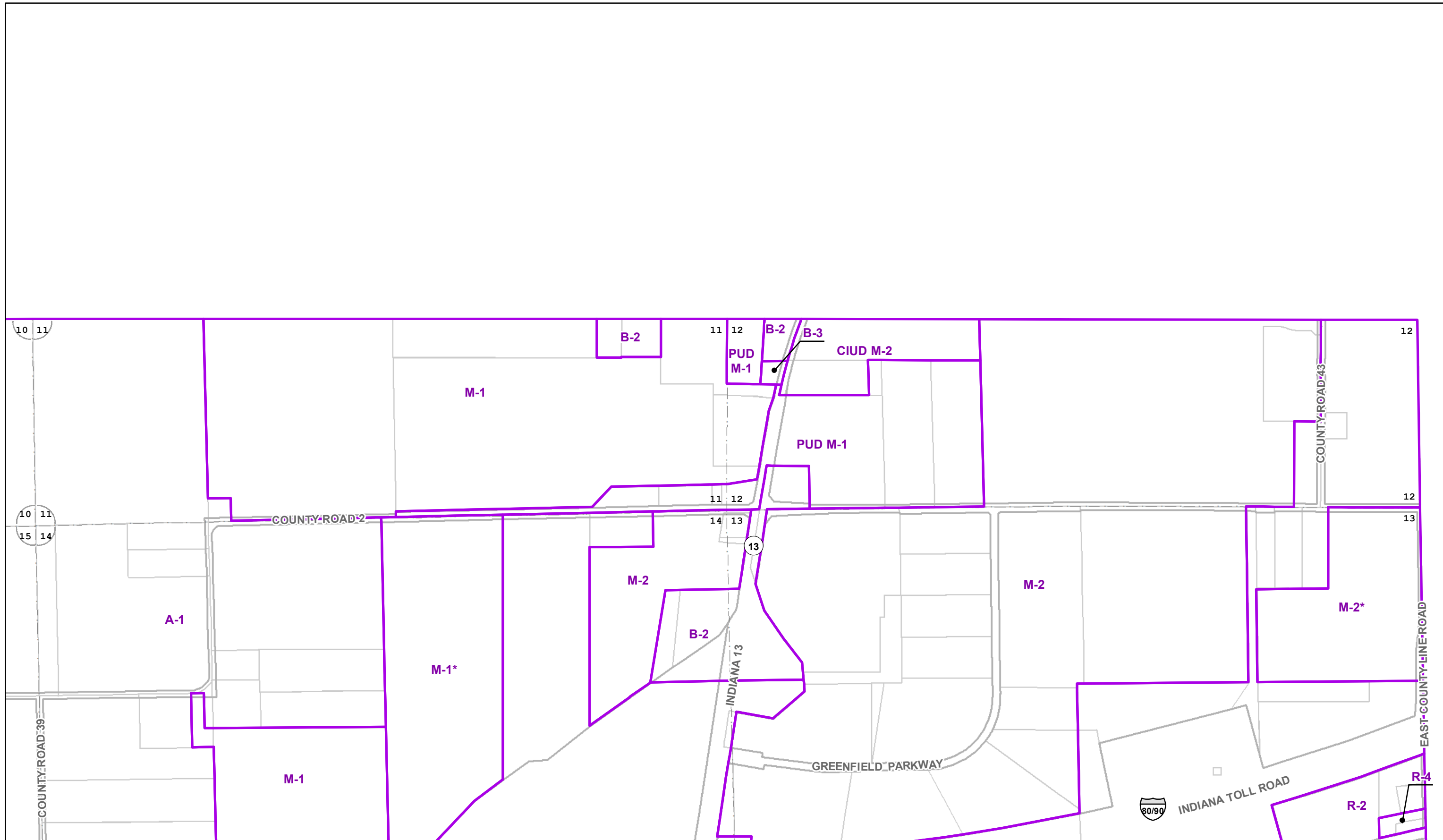
York Township, North Half



2,100  
 Feet  
 1 inch = 2,100 feet

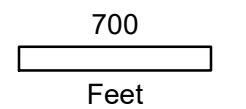
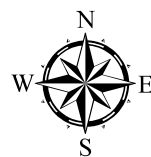
- Zoning District Boundary
- PLSS Section Boundary
- Road ROW
- Parcel Boundary
- Water
- Incorporated Areas





York Township, Sections 11 & 12

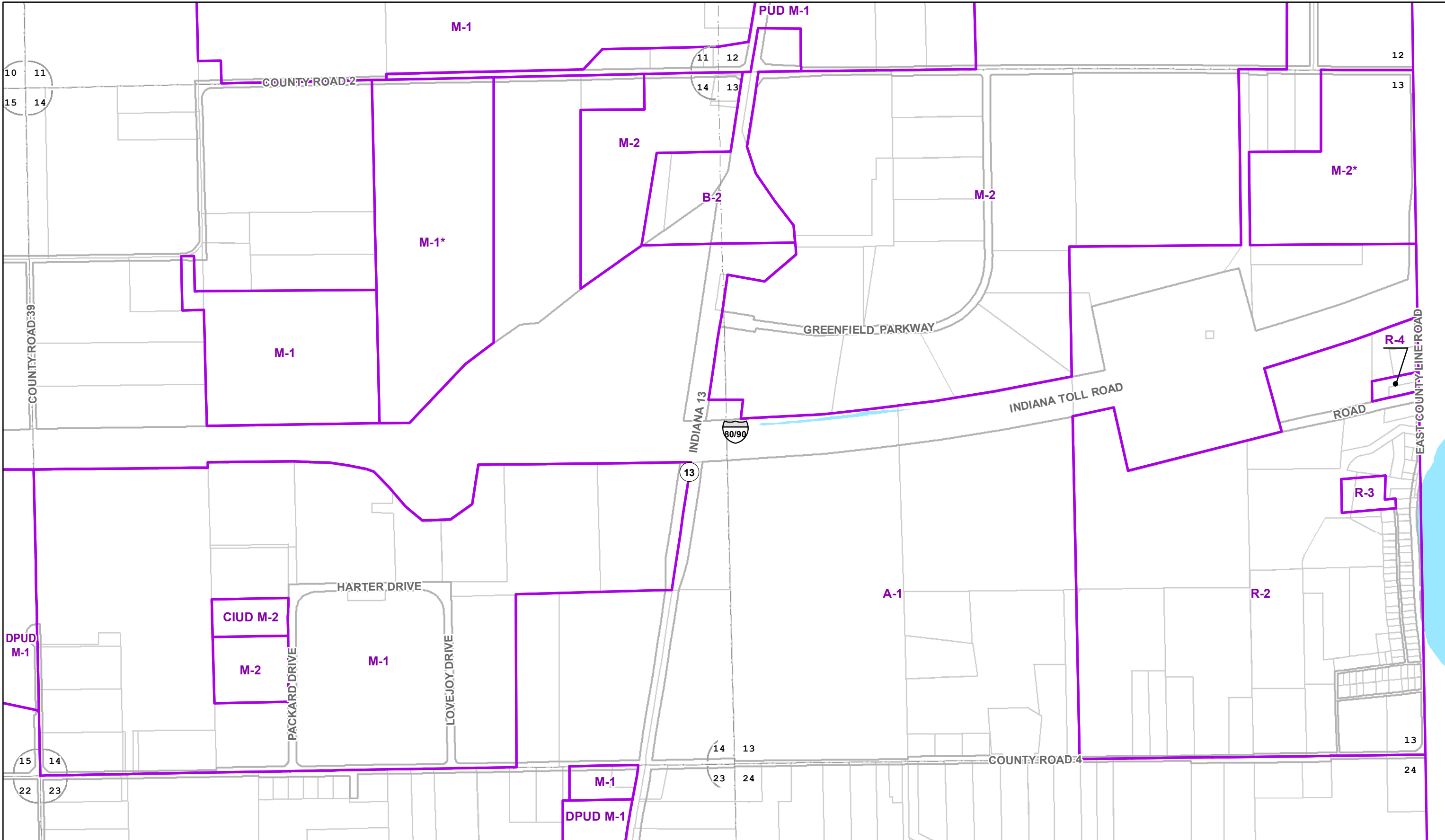
- Zoning District Boundary
- PLSS Section Boundary
- Road ROW
- Parcel Boundary
- Water
- Incorporated Areas




1 inch = 700 feet

Elkhart County Planning  
4230 Elkhart Rd  
Goshen, Indiana 46526  
Printed on: 10/19/2015



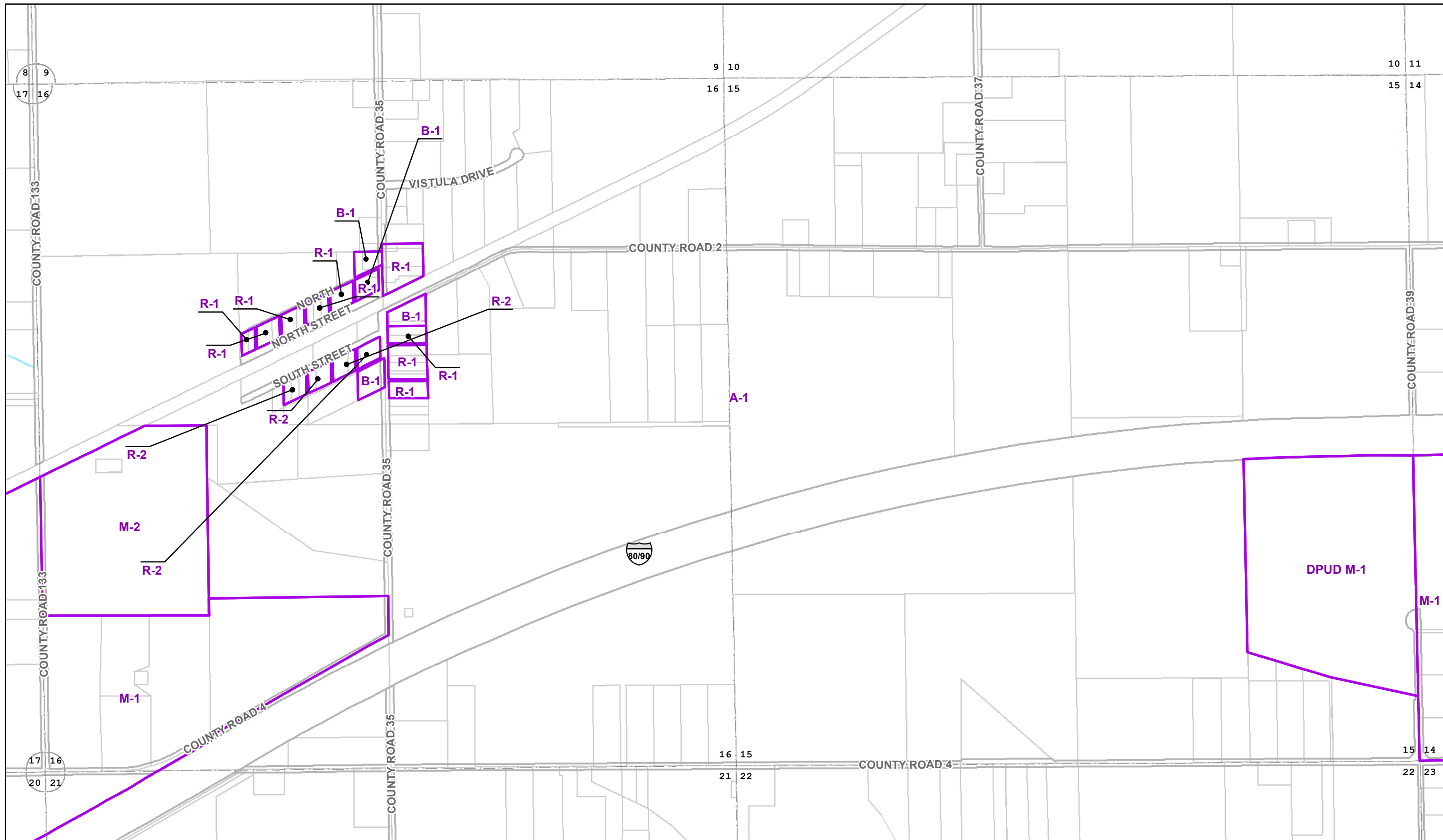


York Township, Sections 13 & 14



700  
 Feet  
 1 inch = 700 feet

- Zoning District Boundary
- PLSS Section Boundary
- Road ROW
- Parcel Boundary
- Water
- Incorporated Areas



York Township, Sections 15 & 16

- Zoning District Boundary
- PLSS Section Boundary
- Road ROW
- Parcel Boundary
- Water
- Incorporated Areas

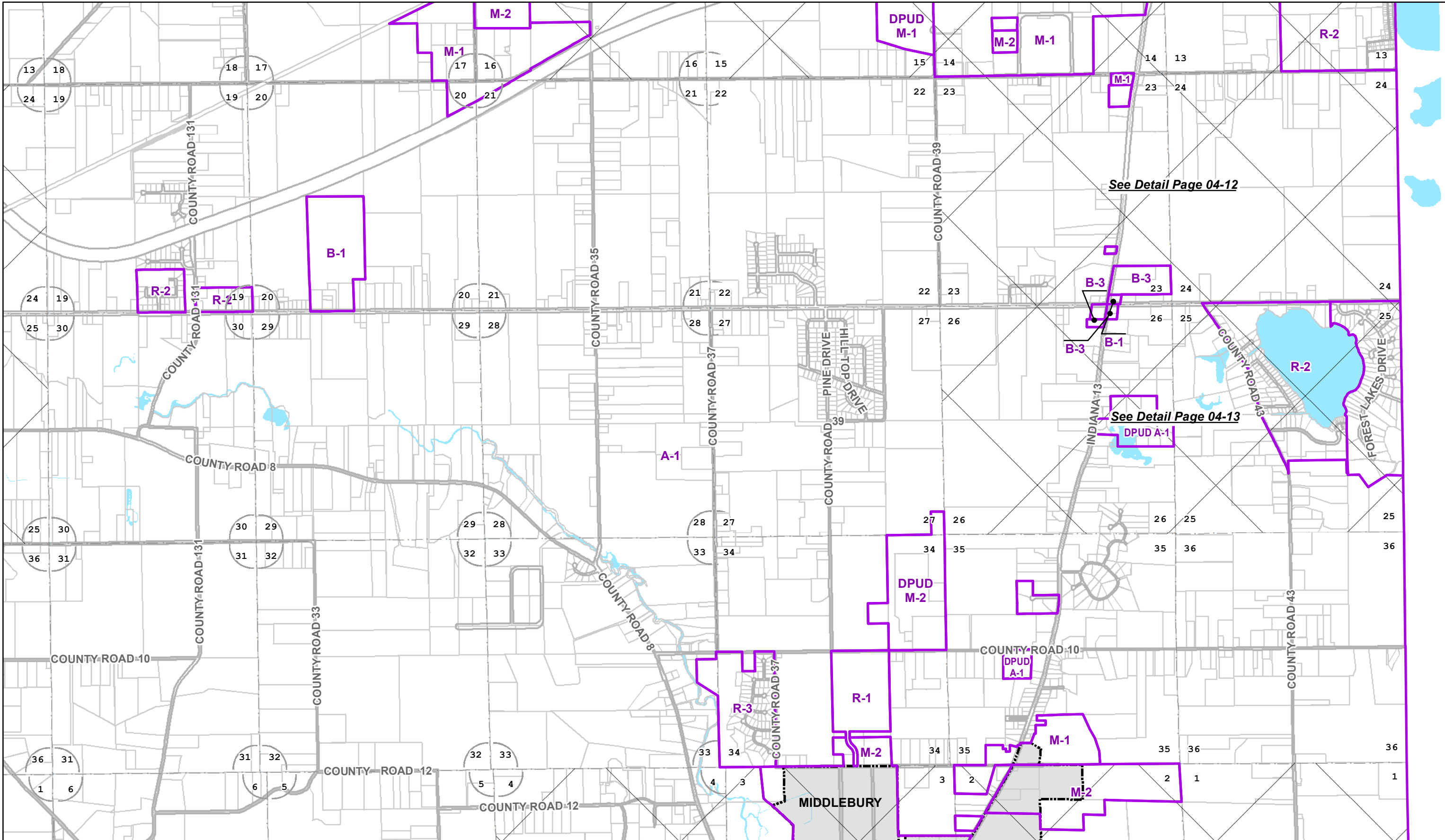


700  
Feet


1 inch = 700 feet


Elkhart County Planning  
4230 Elkhart Rd  
Goshen, Indiana 46526  
Printed on: 10/19/2015



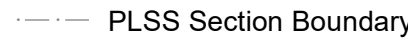





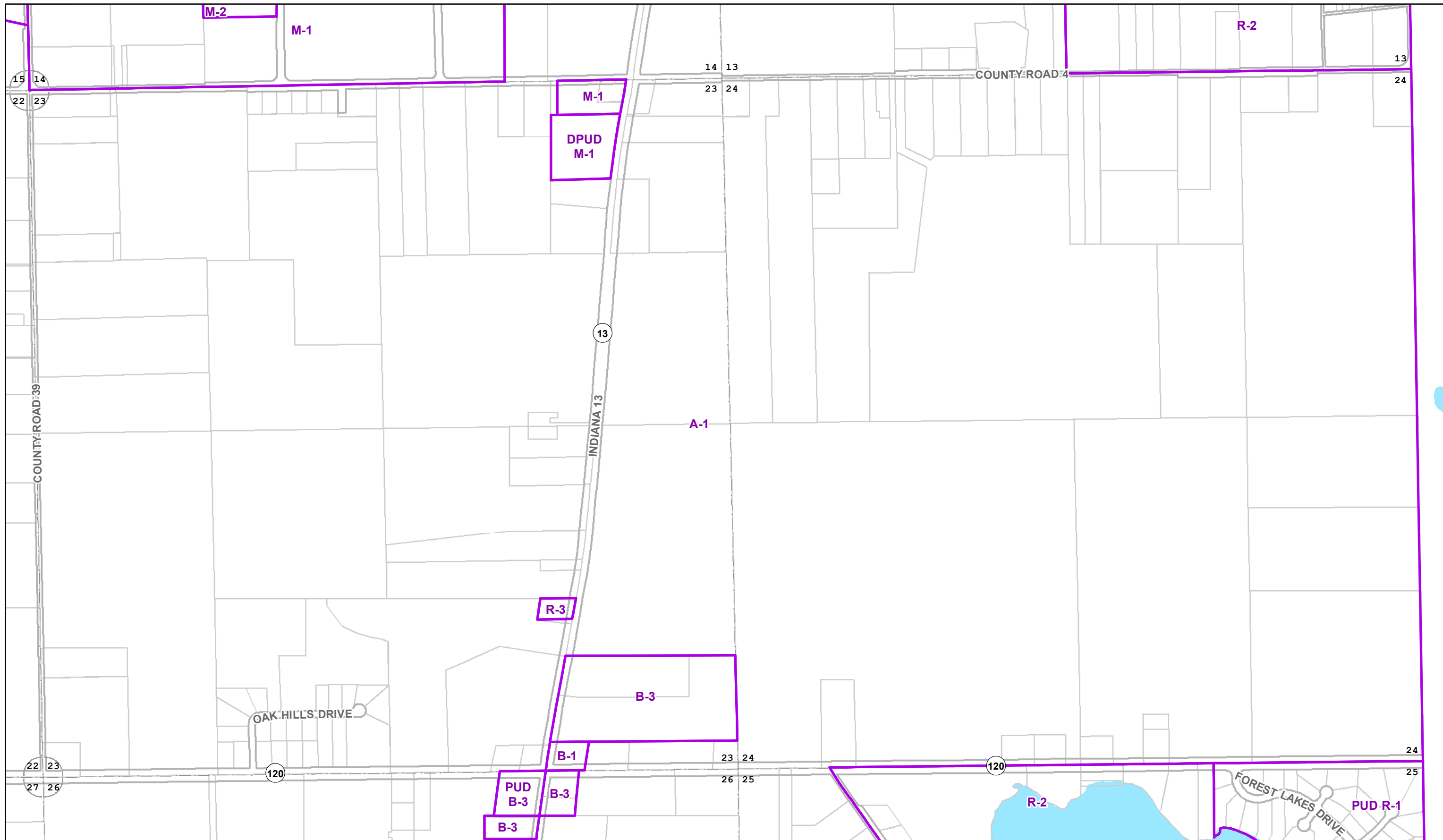


York Township, South Half



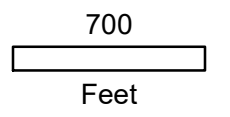
2,100  
  
 Feet  
 1 inch = 2,100 feet

-  Zoning District Boundary
-  Water
-  PLSS Section Boundary
-  Incorporated Areas
-  Road ROW
-  Parcel Boundary



York Township, Sections 23 & 24

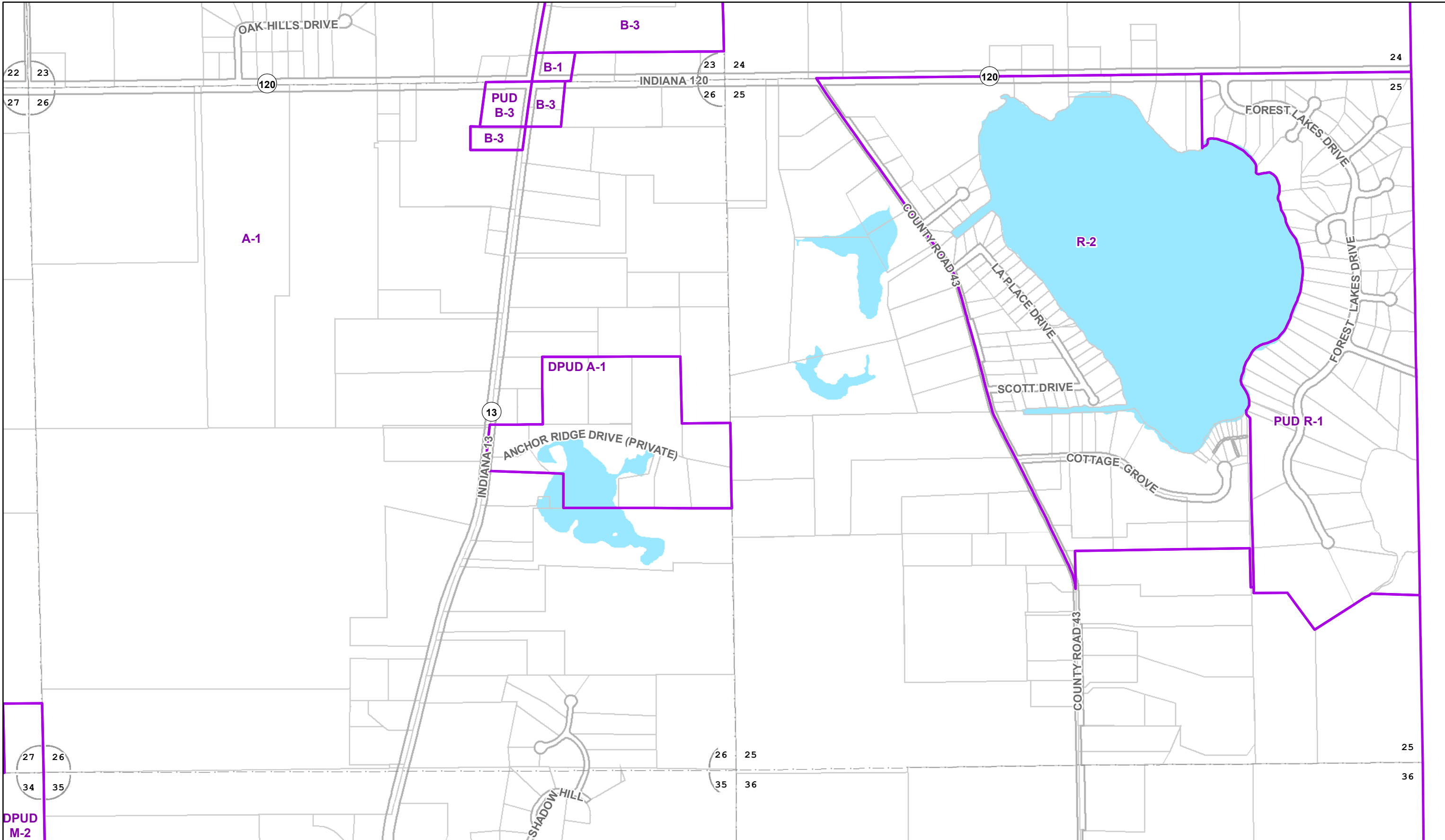
- Zoning District Boundary
- PLSS Section Boundary
- Road ROW
- Parcel Boundary
- Water
- Incorporated Areas




1 inch = 700 feet

Elkhart County Planning  
 4230 Elkhart Rd  
 Goshen, Indiana 46526  
 Printed on: 10/19/2015



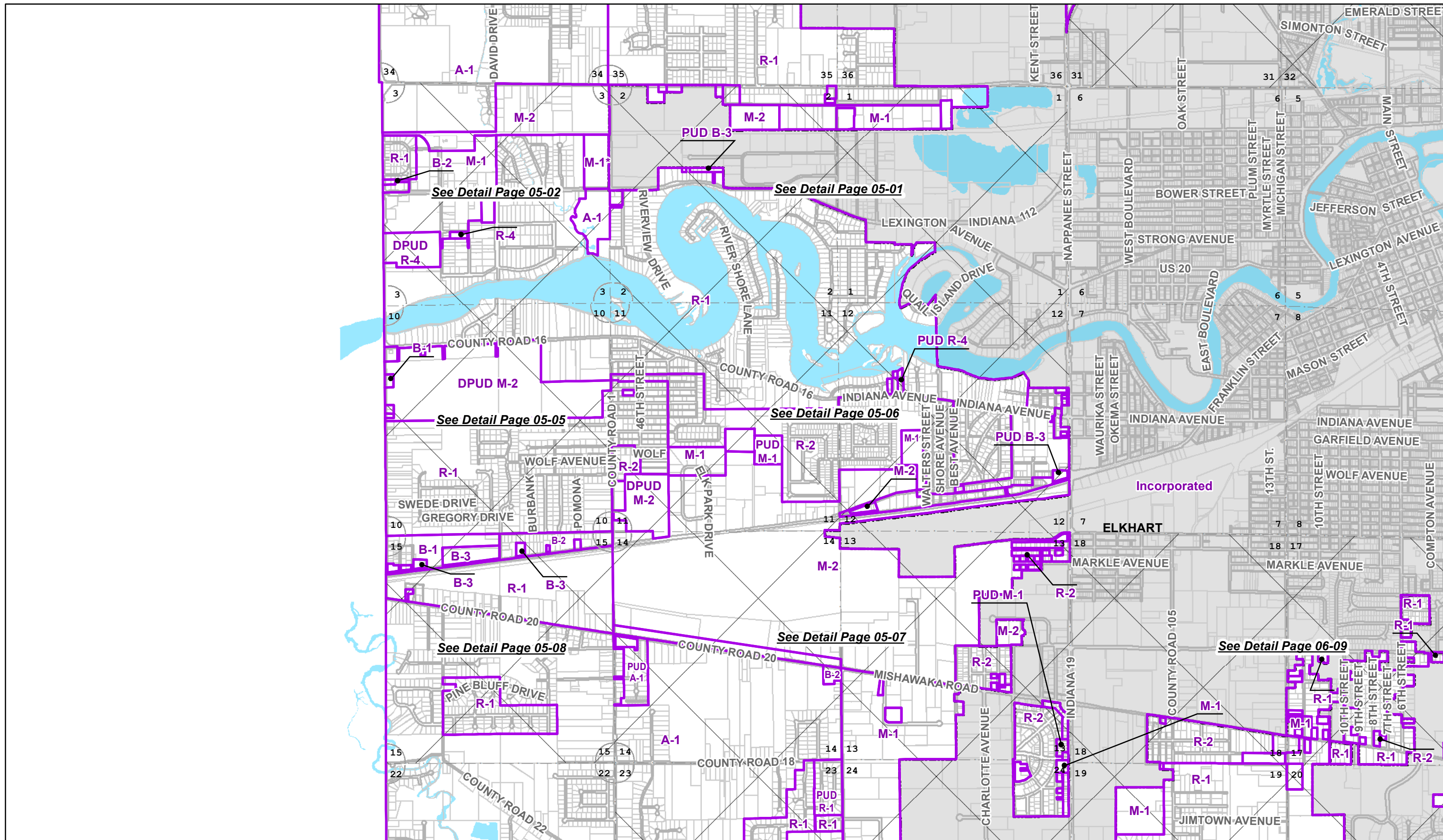


York Township, Sections 25 & 26



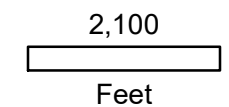
700  
 Feet  
 1 inch = 700 feet

- Zoning District Boundary
- PLSS Section Boundary
- Road ROW
- Parcel Boundary
- Water
- Incorporated Areas



### Baugo Township, North Half

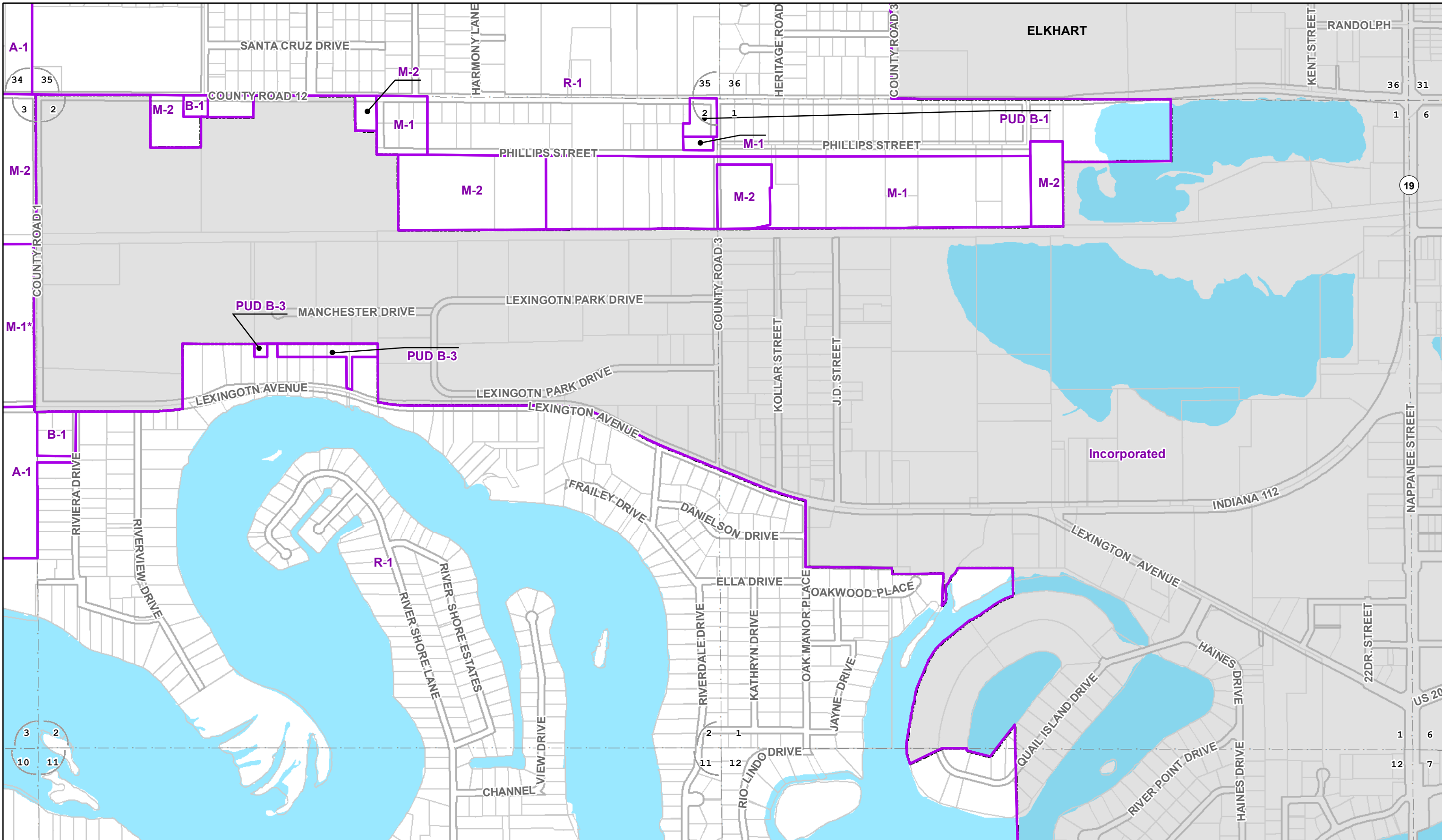
- Zoning District Boundary
- Water
- PLSS Section Boundary
- Incorporated Areas
- Road ROW
- Parcel Boundary



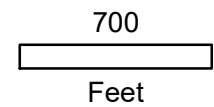
1 inch = 2,100 feet

Elkhart County Planning  
 4230 Elkhart Rd  
 Goshen, Indiana 46526  
 Printed on: 10/19/2015





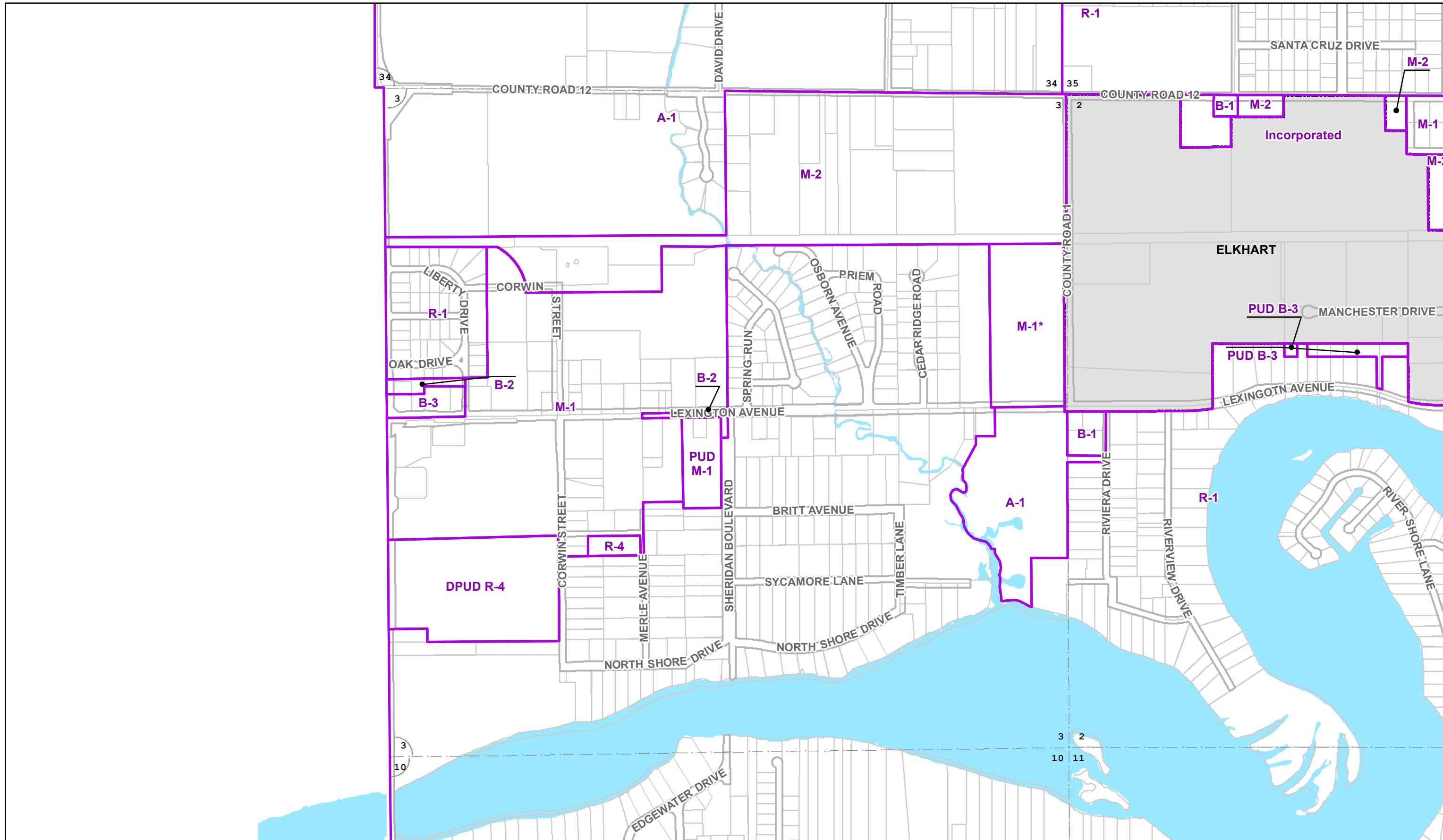
Cleveland / Baugo Township, Sections 1 & 2



1 inch = 700 feet

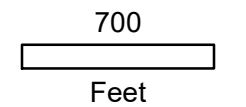
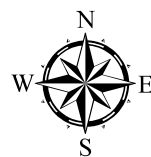
- Zoning District Boundary
- PLSS Section Boundary
- Road ROW
- Parcel Boundary
- Water
- Incorporated Areas





Cleveland / Baugo Township, Section 3

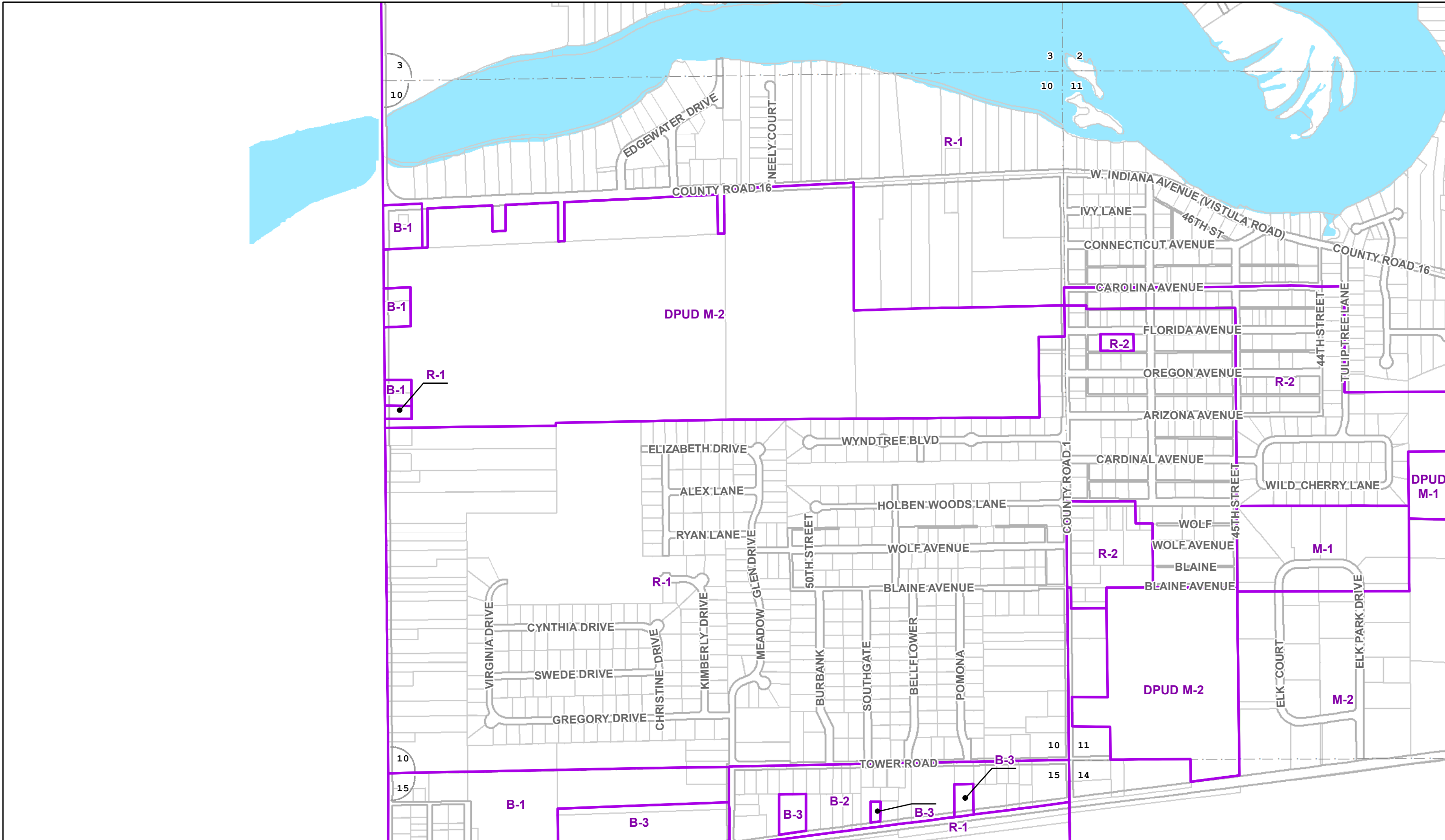
- Zoning District Boundary
- Water
- PLSS Section Boundary
- Incorporated Areas
- Road ROW
- Parcel Boundary




1 inch = 700 feet

Elkhart County Planning  
4230 Elkhart Rd  
Goshen, Indiana 46526  
Printed on: 10/19/2015



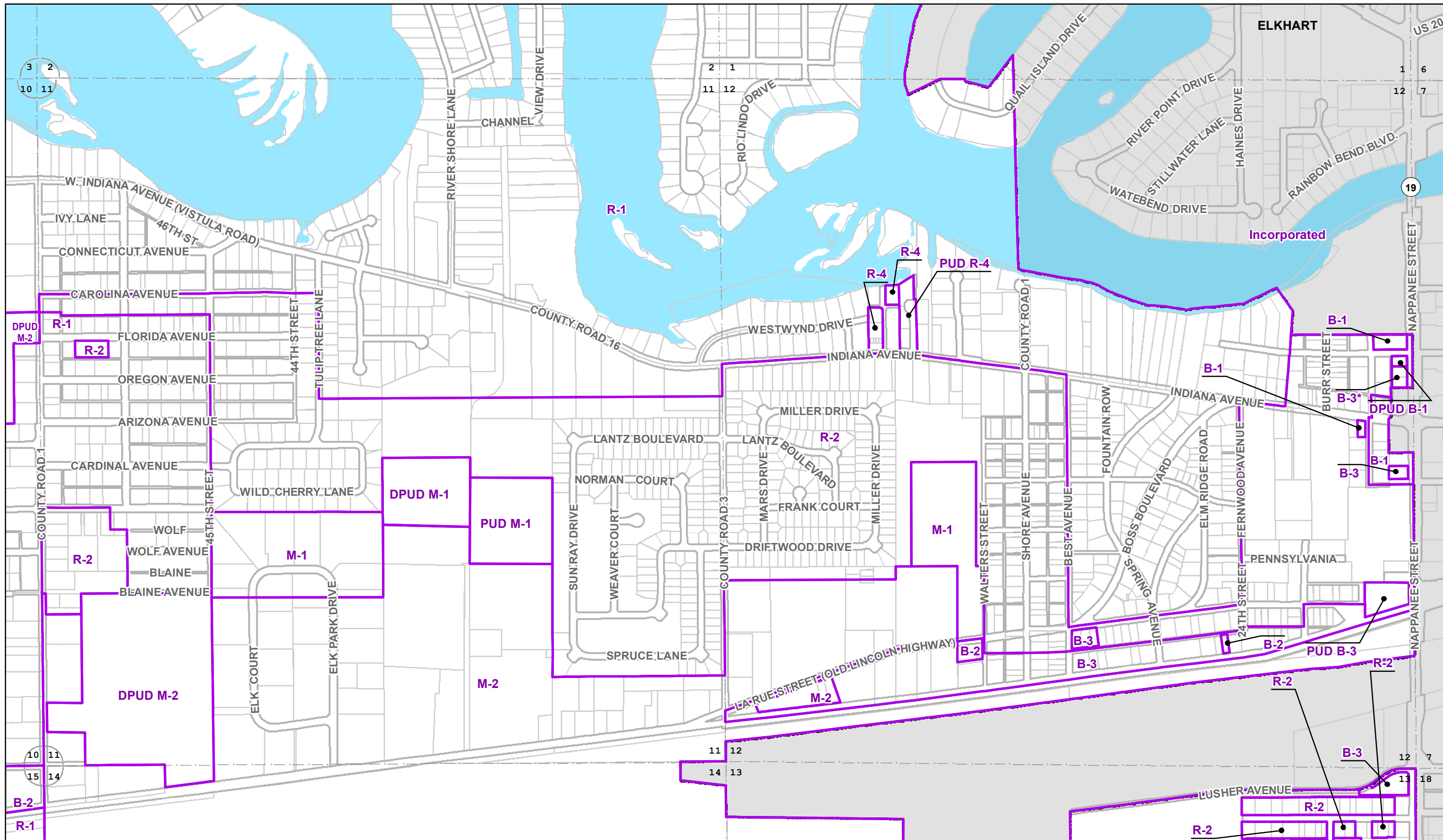


Baugo Township, Section 10



700  
 Feet  
 1 inch = 700 feet

- Zoning District Boundary
- PLSS Section Boundary
- Road ROW
- Parcel Boundary
- Water
- Incorporated Areas



### Baugo Township, Sections 11 & 12

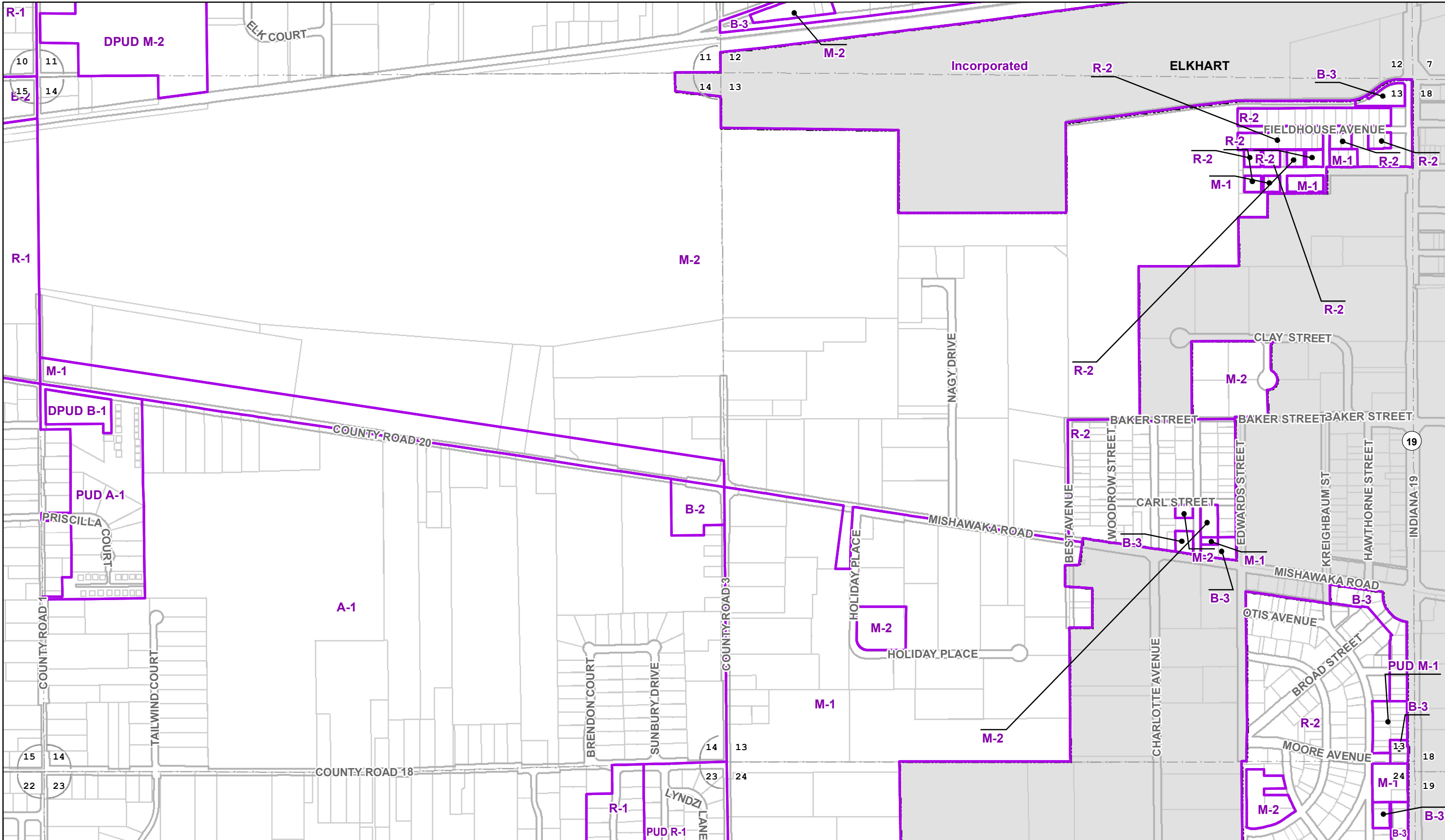
- Zoning District Boundary
- Water
- PLSS Section Boundary
- Incorporated Areas
- Road ROW
- Parcel Boundary




700  
  
 Feet  
 1 inch = 700 feet

Elkhart County Planning  
 4230 Elkhart Rd  
 Goshen, Indiana 46526  
 Printed on: 10/19/2015



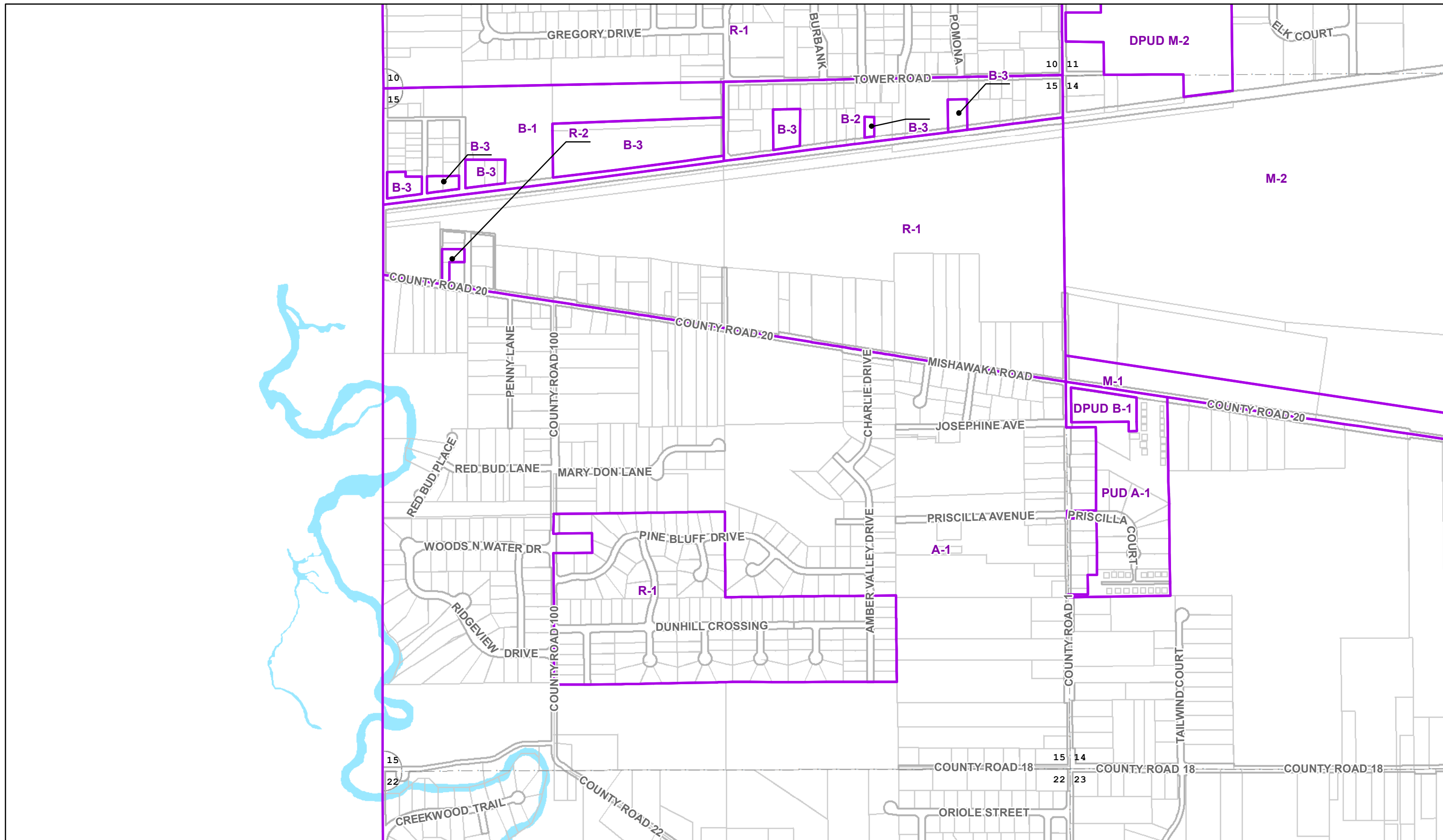


Baugo Township, Sections 13 & 14



700  
 Feet  
 1 inch = 700 feet

- Zoning District Boundary
- PLSS Section Boundary
- Road ROW
- Parcel Boundary
- Water
- Incorporated Areas



### Baugo Township, Section 15

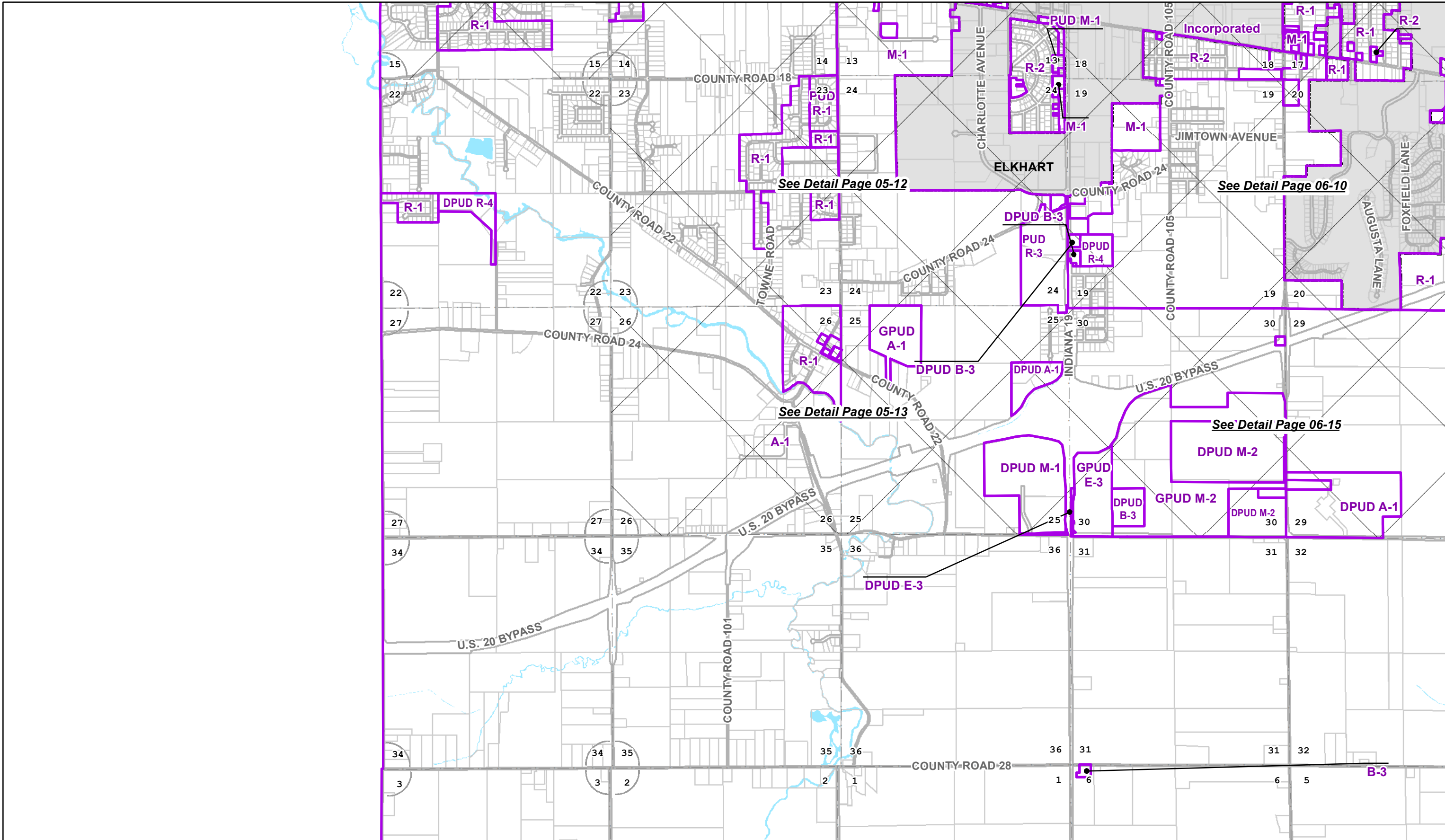
- Zoning District Boundary
- PLSS Section Boundary
- Road ROW
- Parcel Boundary
- Water
- Incorporated Areas




700  
  
 Feet  
 1 inch = 700 feet

Elkhart County Planning  
 4230 Elkhart Rd  
 Goshen, Indiana 46526  
 Printed on: 10/19/2015



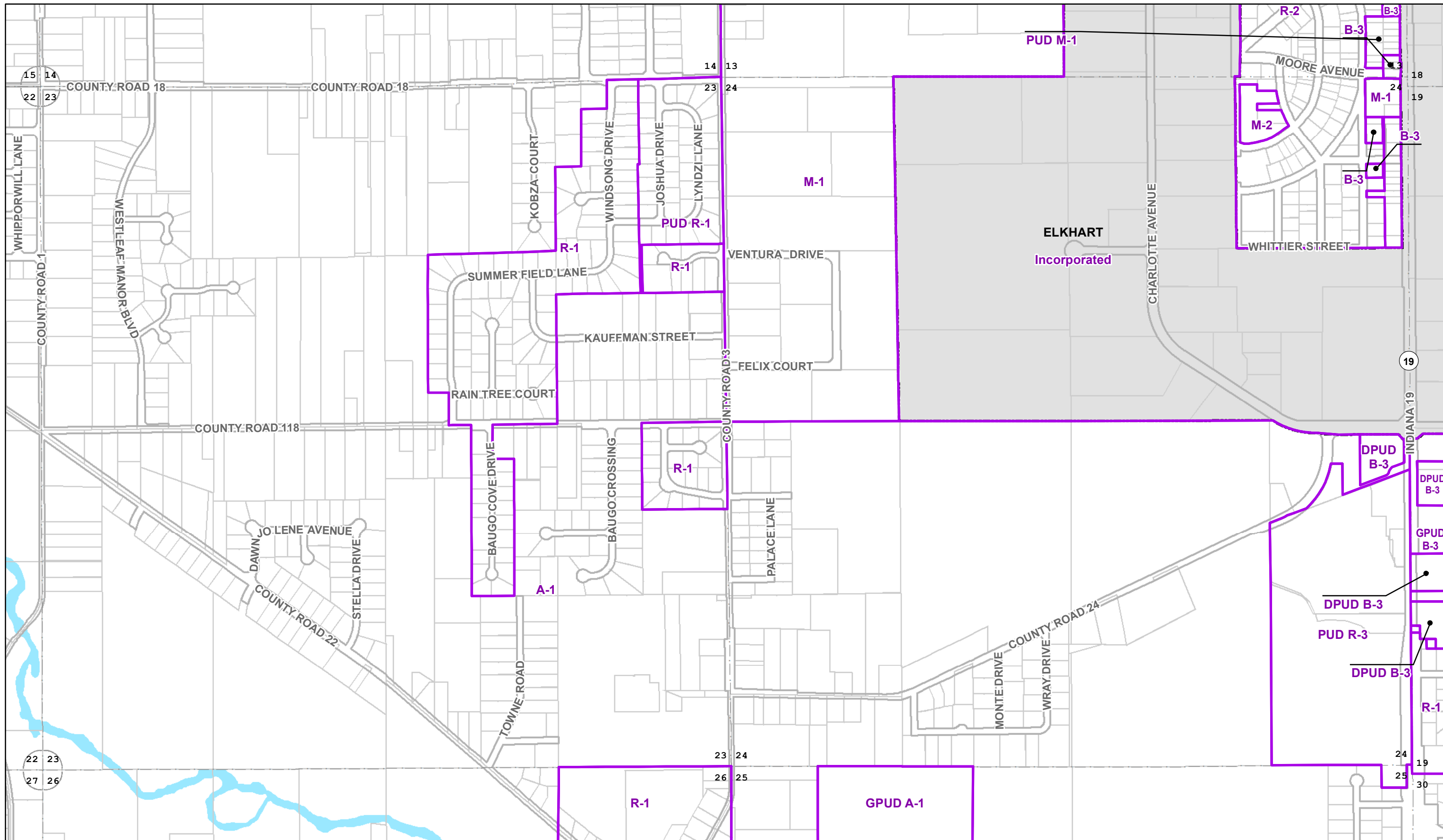


### Baugo Township, South Half



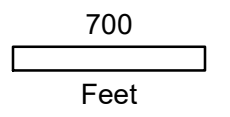
2,100  
 Feet  
 1 inch = 2,100 feet

- Zoning District Boundary
- PLSS Section Boundary
- Road ROW
- Parcel Boundary
- Water
- Incorporated Areas



Baugo Township, Sections 23 & 24

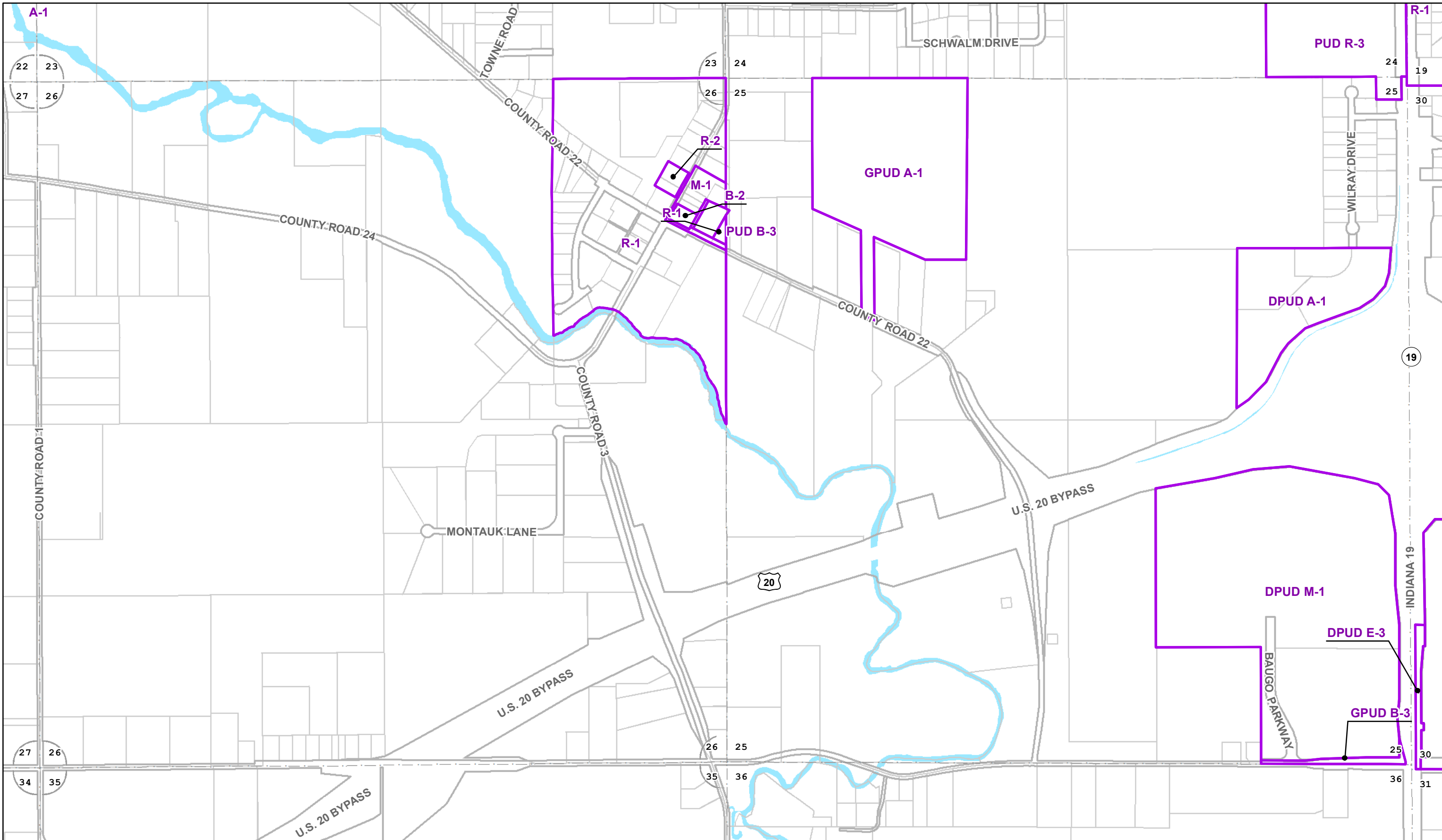
- Zoning District Boundary
- PLSS Section Boundary
- Road ROW
- Parcel Boundary
- Water
- Incorporated Areas




1 inch = 700 feet

Elkhart County Planning  
 4230 Elkhart Rd  
 Goshen, Indiana 46526  
 Printed on: 10/19/2015





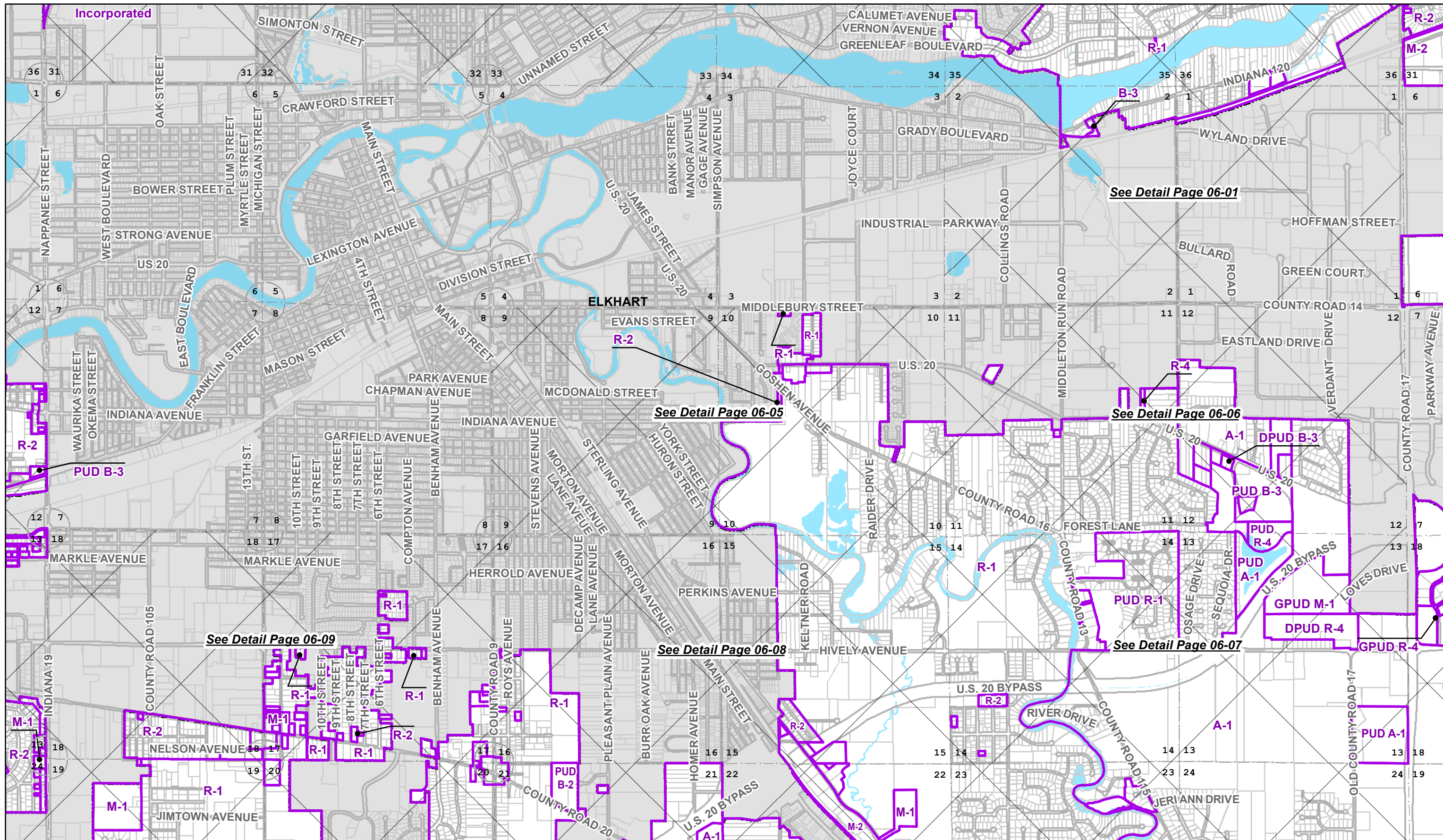
Baugo Township, Sections 25 & 26



700  
 Feet  
 1 inch = 700 feet

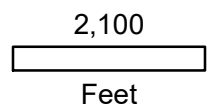
- Zoning District Boundary
- PLSS Section Boundary
- Road ROW
- Parcel Boundary
- Water
- Incorporated Areas





### Concord Township, North Half

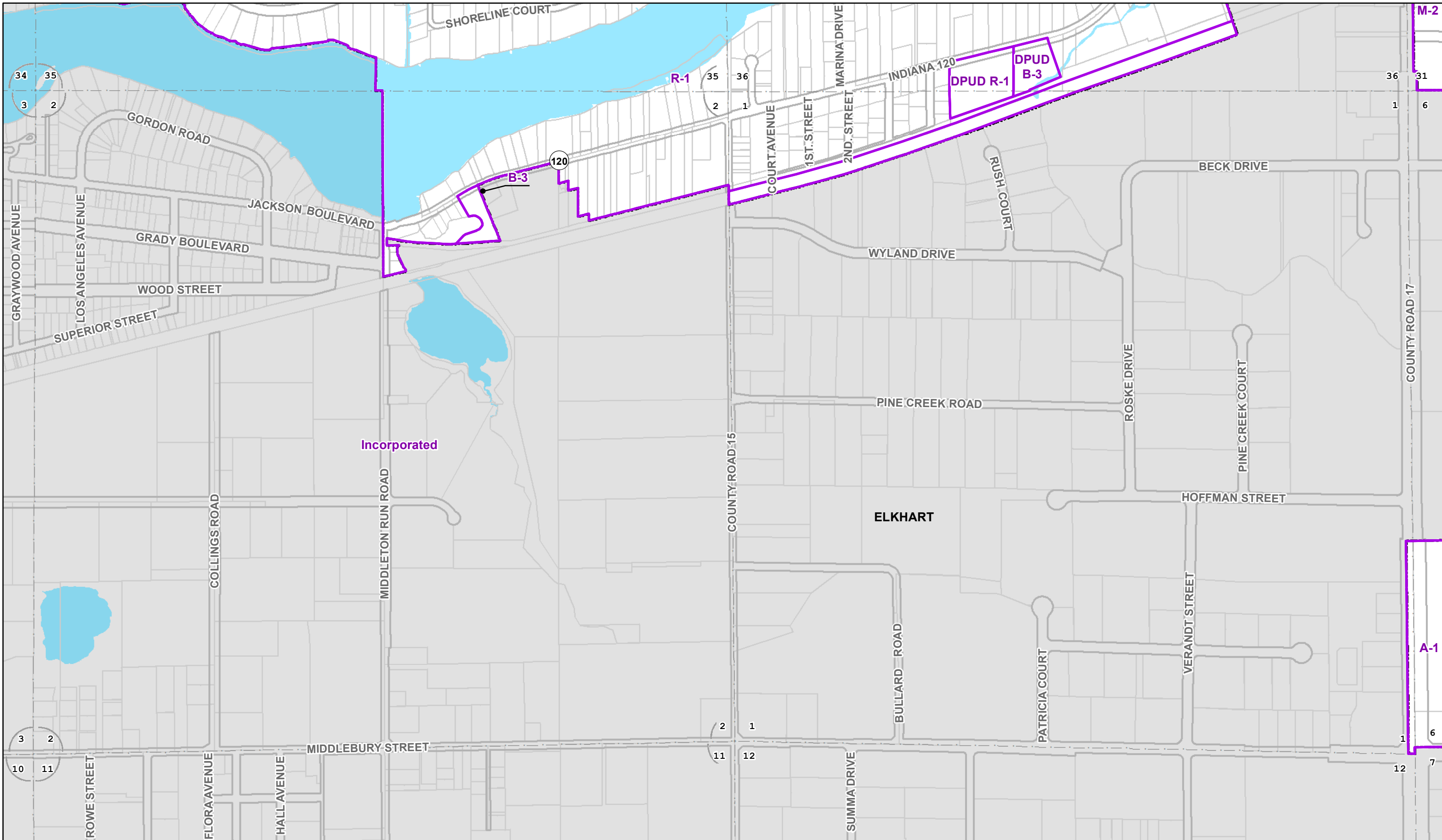
- Zoning District Boundary
- Water
- PLSS Section Boundary
- Incorporated Areas
- Road ROW
- Parcel Boundary



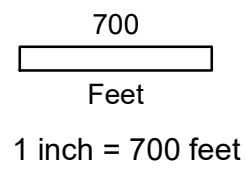

1 inch = 2,100 feet

Elkhart County Planning  
 4230 Elkhart Rd  
 Goshen, Indiana 46526  
 Printed on: 10/19/2015

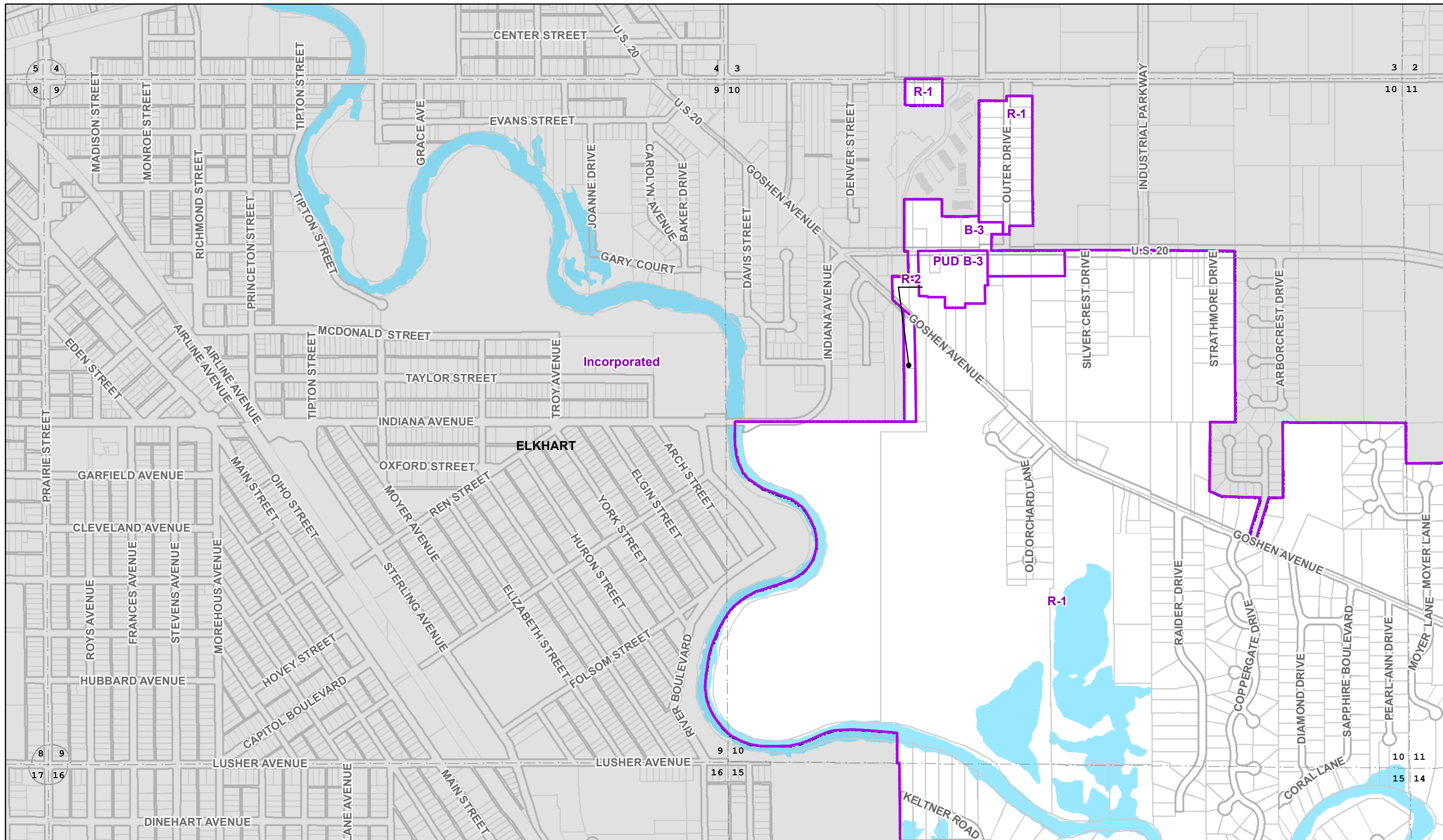




Concord Township, Sections 1 & 2



- Zoning District Boundary
- Water
- PLSS Section Boundary
- Incorporated Areas
- Road ROW
- Parcel Boundary



### Concord Township, Sections 9 & 10

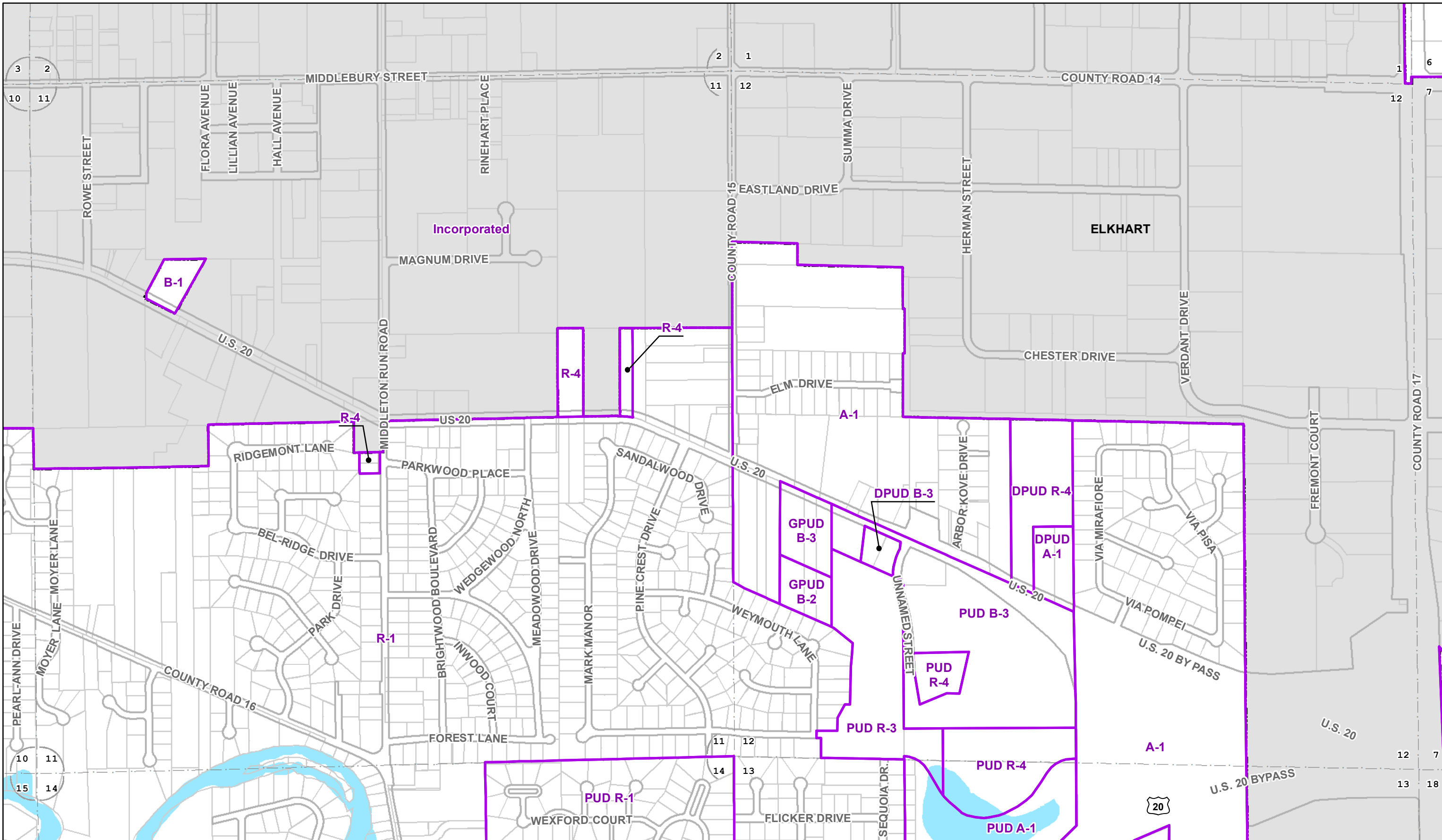
- Zoning District Boundary
- PLSS Section Boundary
- Road ROW
- Parcel Boundary
- Water
- Incorporated Areas



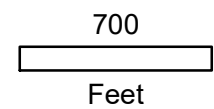
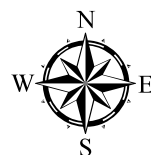
700  
Feet  
1 inch = 700 feet

Elkhart County Planning  
4230 Elkhart Rd  
Goshen, Indiana 46526  
Printed on: 10/19/2015



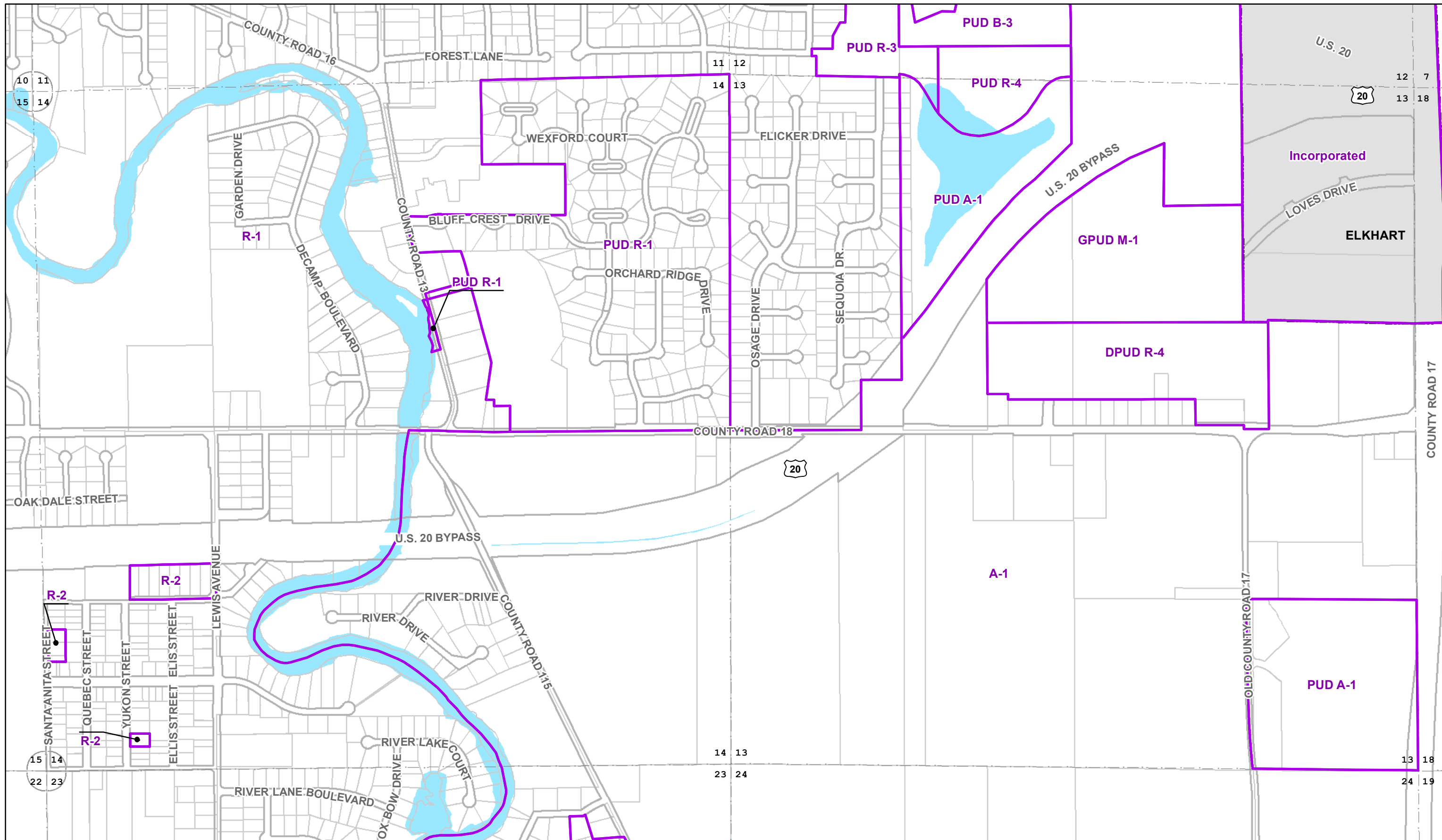


Concord Township, Sections 11 & 12



1 inch = 700 feet

- Zoning District Boundary
- PLSS Section Boundary
- Road ROW
- Parcel Boundary
- Water
- Incorporated Areas



Concord Township, Sections 13 & 14

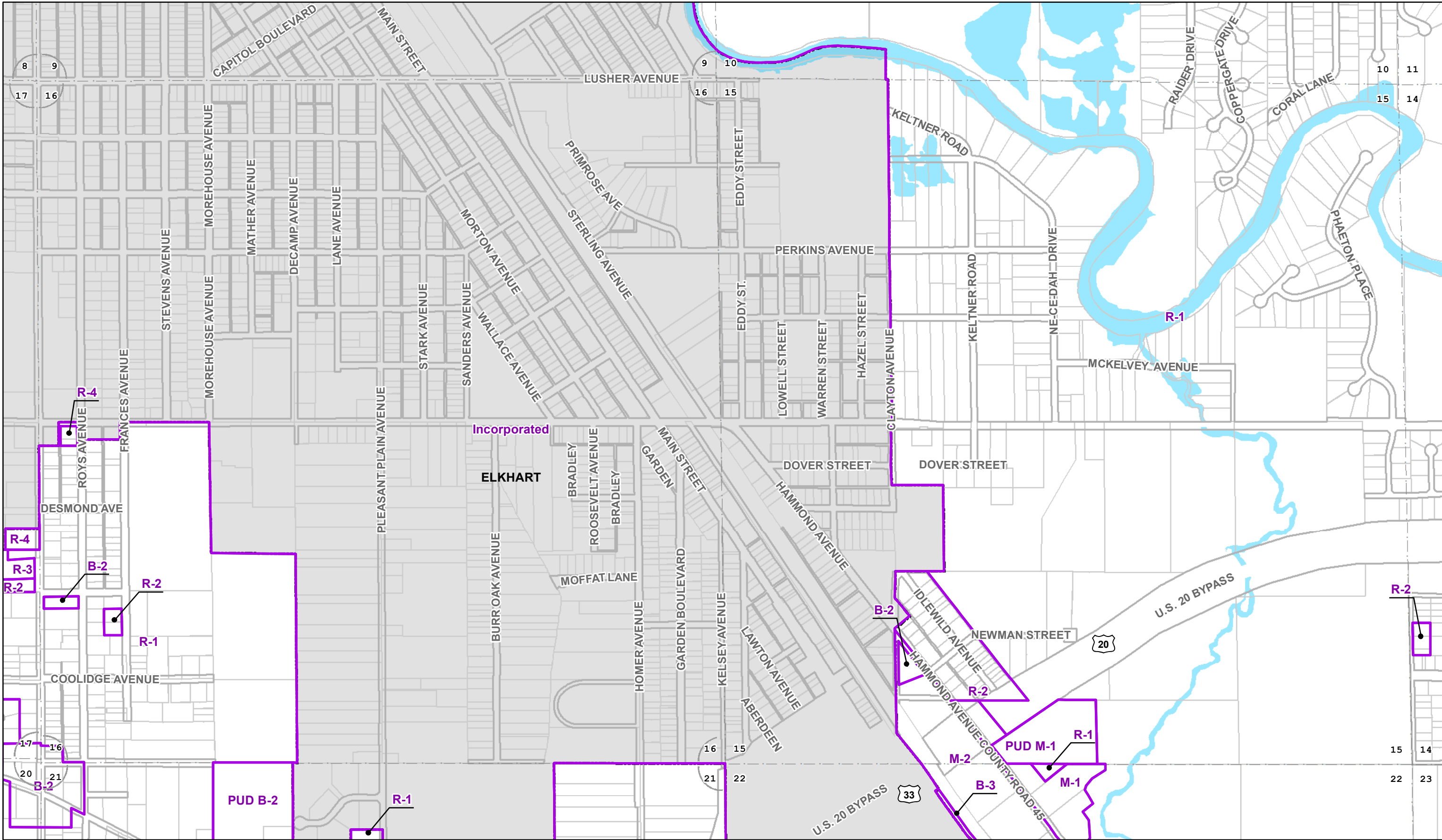
- Zoning District Boundary
- Water
- PLSS Section Boundary
- Incorporated Areas
- Road ROW
- Parcel Boundary




700  
 Feet  
 1 inch = 700 feet

Elkhart County Planning  
 4230 Elkhart Rd  
 Goshen, Indiana 46526  
 Printed on: 10/19/2015



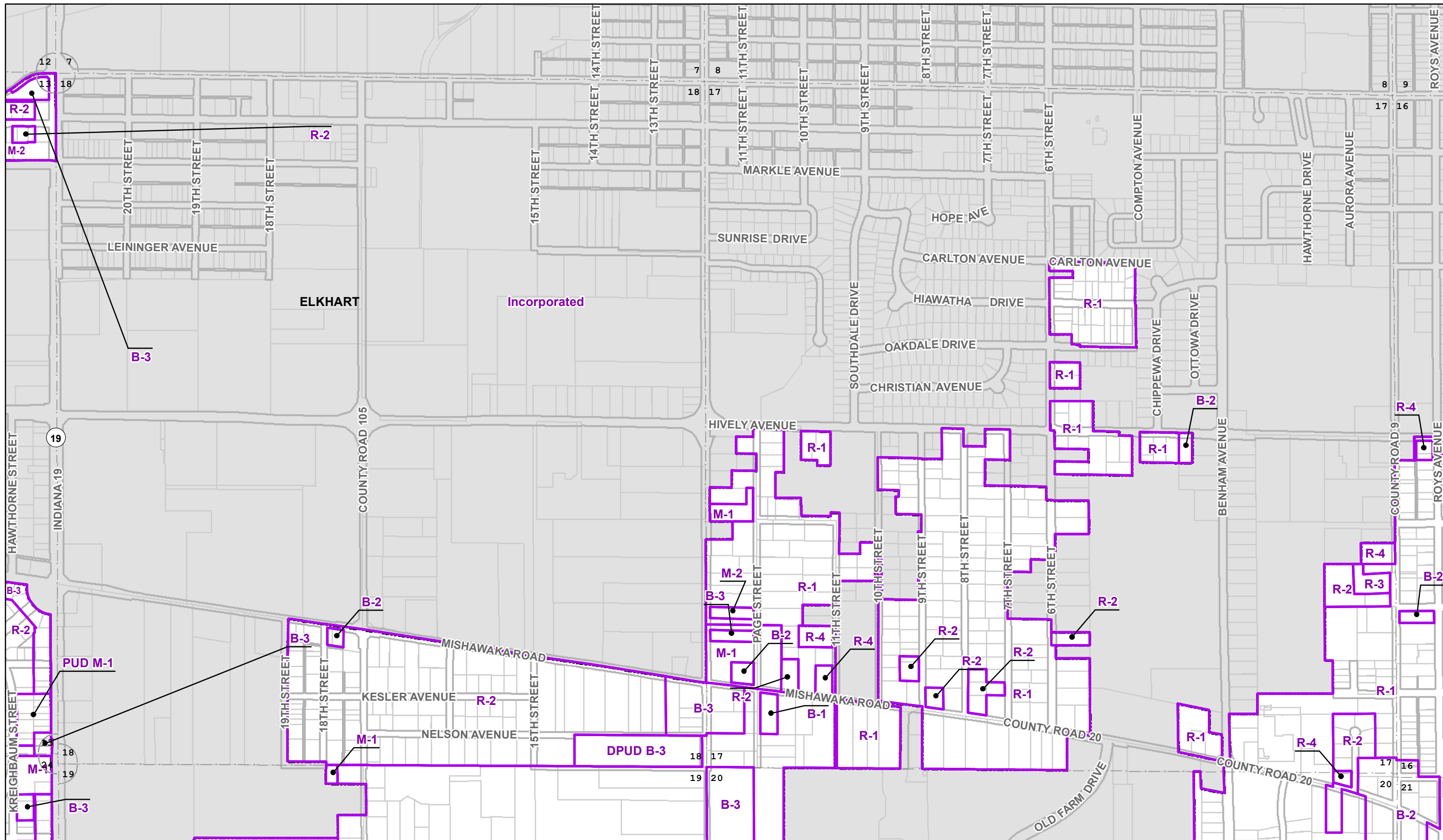


Concord Township, Sections 15 & 16



700  
 Feet  
 1 inch = 700 feet

- Zoning District Boundary
- PLSS Section Boundary
- Road ROW
- Water
- Incorporated Areas
- Parcel Boundary



### Concord Township, Sections 17 & 18

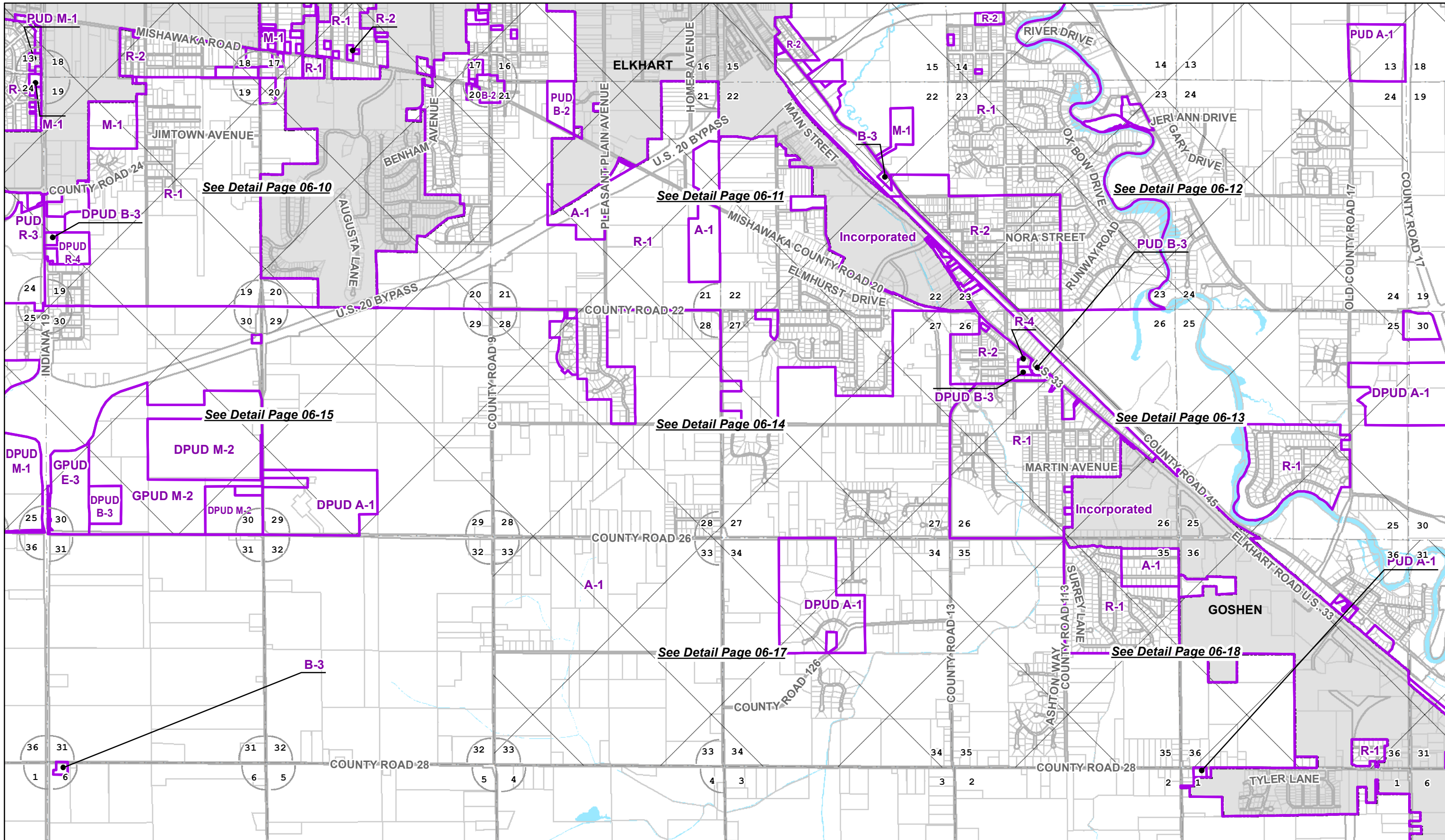
- Zoning District Boundary
- PLSS Section Boundary
- Road ROW
- Parcel Boundary
- Water
- Incorporated Areas




700  
  
 Feet  
 1 inch = 700 feet

Elkhart County Planning  
 4230 Elkhart Rd  
 Goshen, Indiana 46526  
 Printed on: 10/19/2015





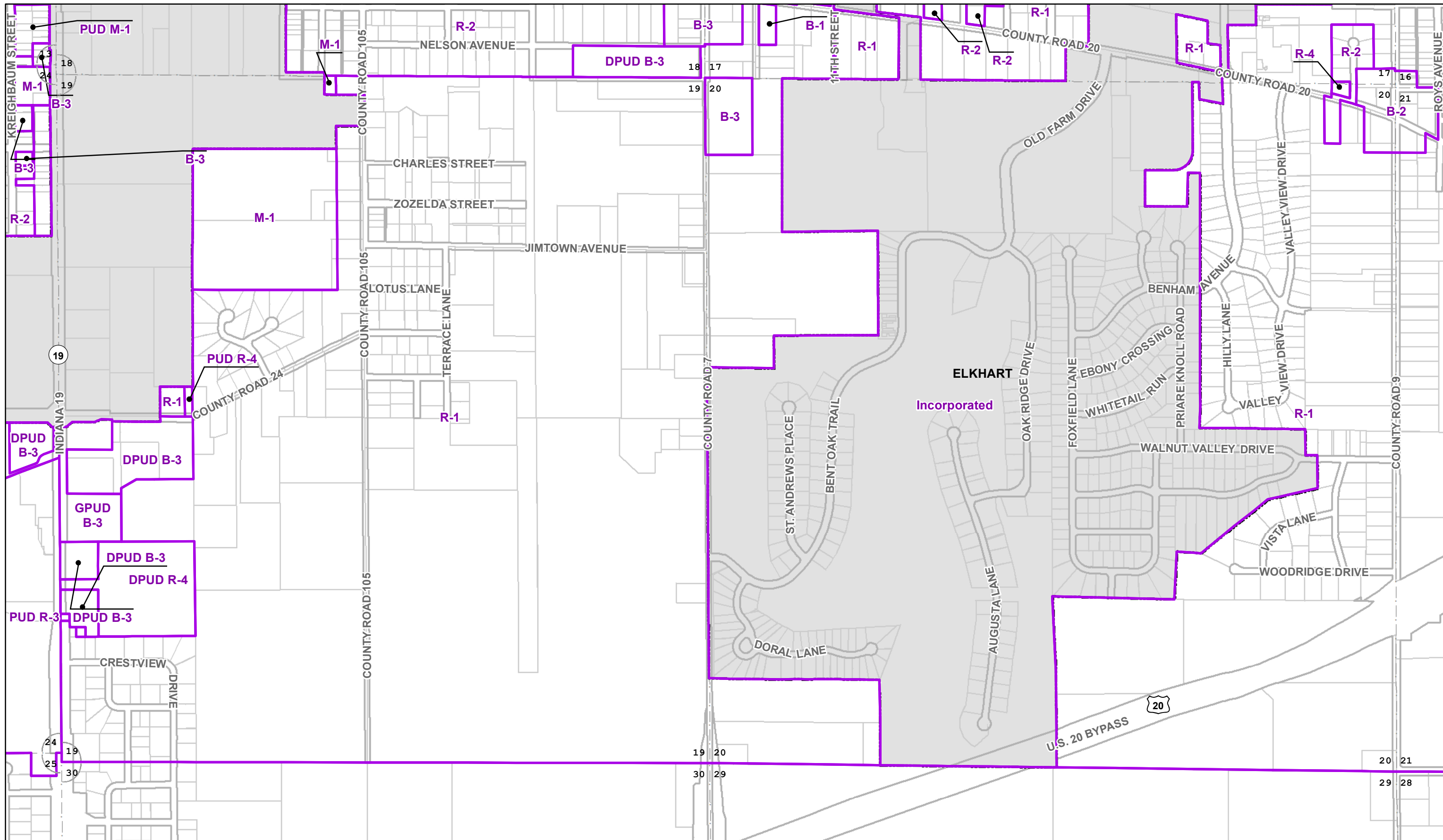
### Concord Township, South Half



2,100  
 Feet  
 1 inch = 2,100 feet

- Zoning District Boundary
- Water
- PLSS Section Boundary
- Incorporated Areas
- Road ROW
- Parcel Boundary





### Concord Township, Sections 19 & 20

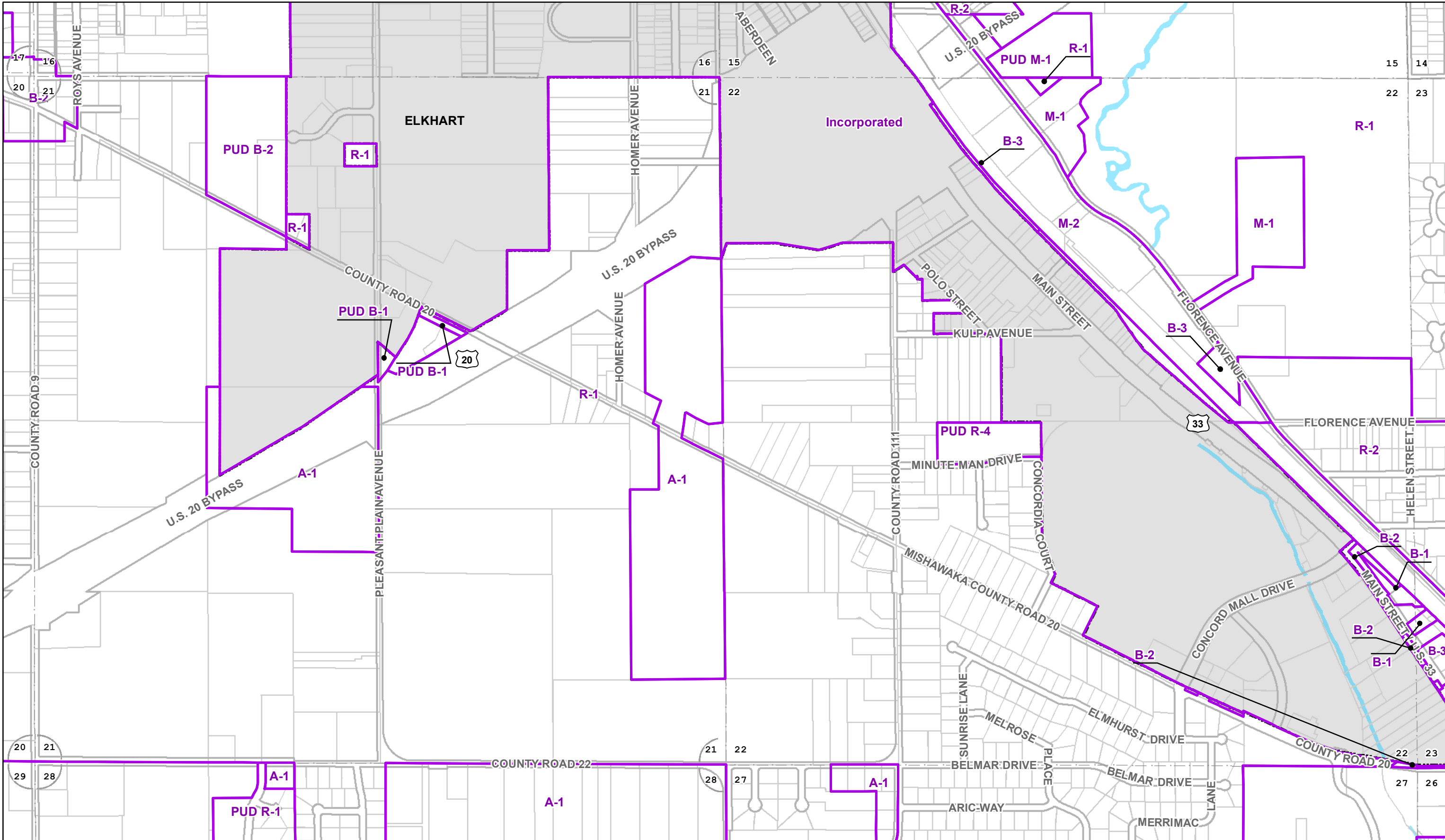
- Zoning District Boundary
- PLSS Section Boundary
- Road ROW
- Parcel Boundary
- Water
- Incorporated Areas




700  
  
 Feet  
 1 inch = 700 feet

Elkhart County Planning  
 4230 Elkhart Rd  
 Goshen, Indiana 46526  
 Printed on: 10/19/2015



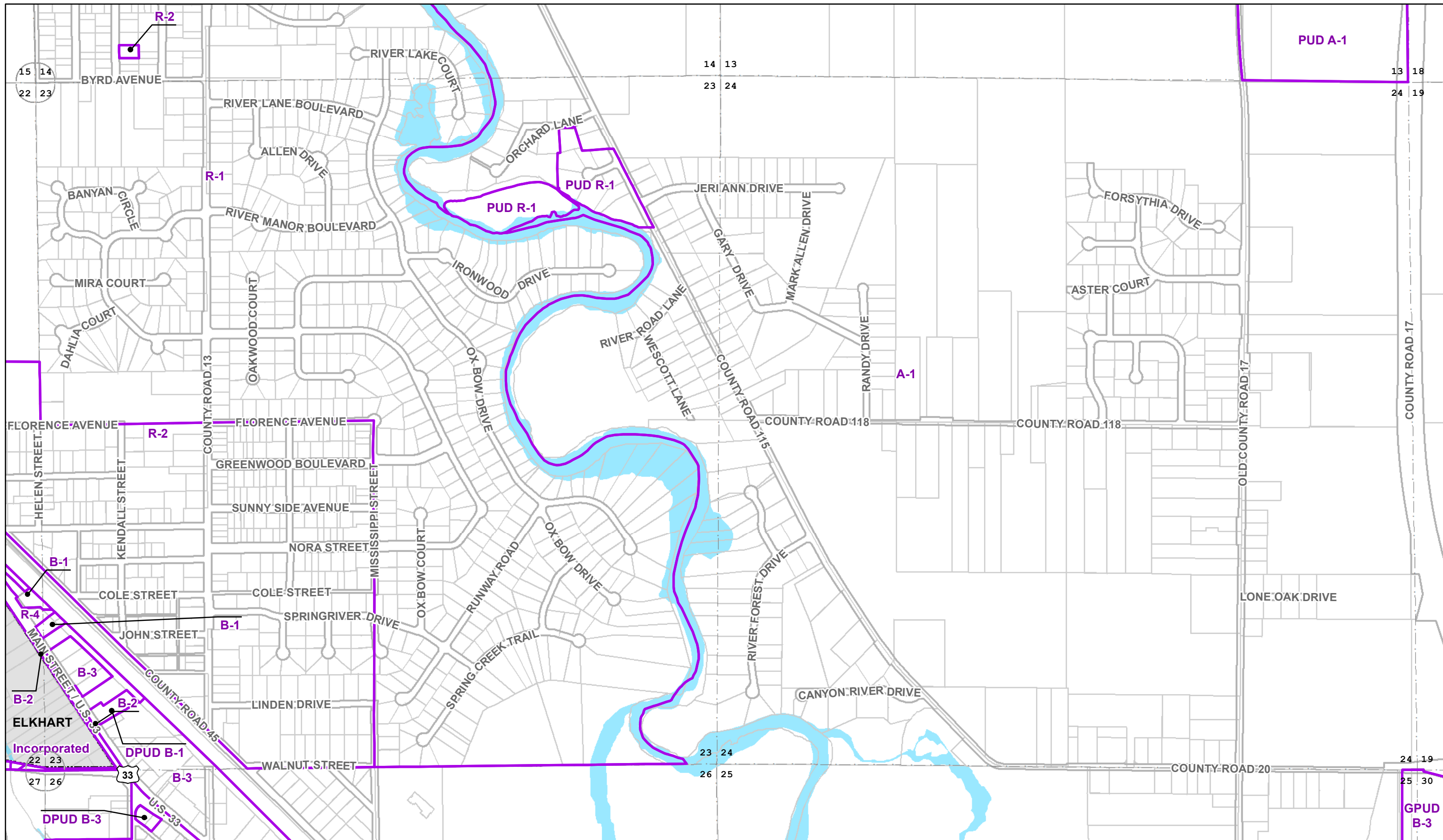


Concord Township, Sections 21 & 22



700  
 Feet  
 1 inch = 700 feet

- Zoning District Boundary
- PLSS Section Boundary
- Incorporated Areas
- Road ROW
- Parcel Boundary
- Water



### Concord Township, Sections 23 & 24

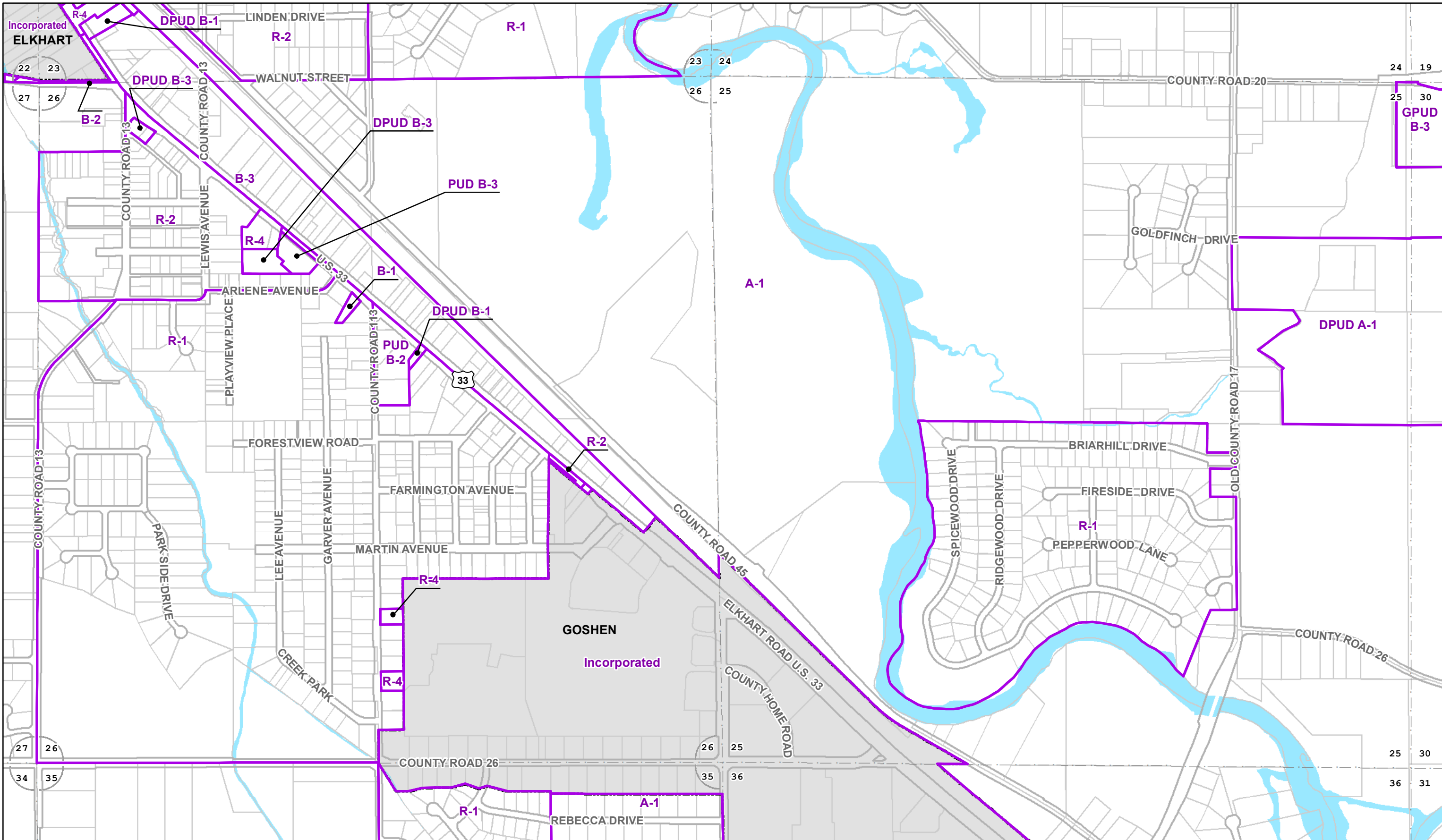
- Zoning District Boundary
- Water
- PLSS Section Boundary
- Incorporated Areas
- Road ROW
- Parcel Boundary



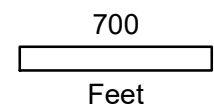
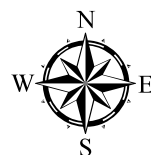
700  
 Feet  
 1 inch = 700 feet

Elkhart County Planning  
 4230 Elkhart Rd  
 Goshen, Indiana 46526  
 Printed on: 10/19/2015



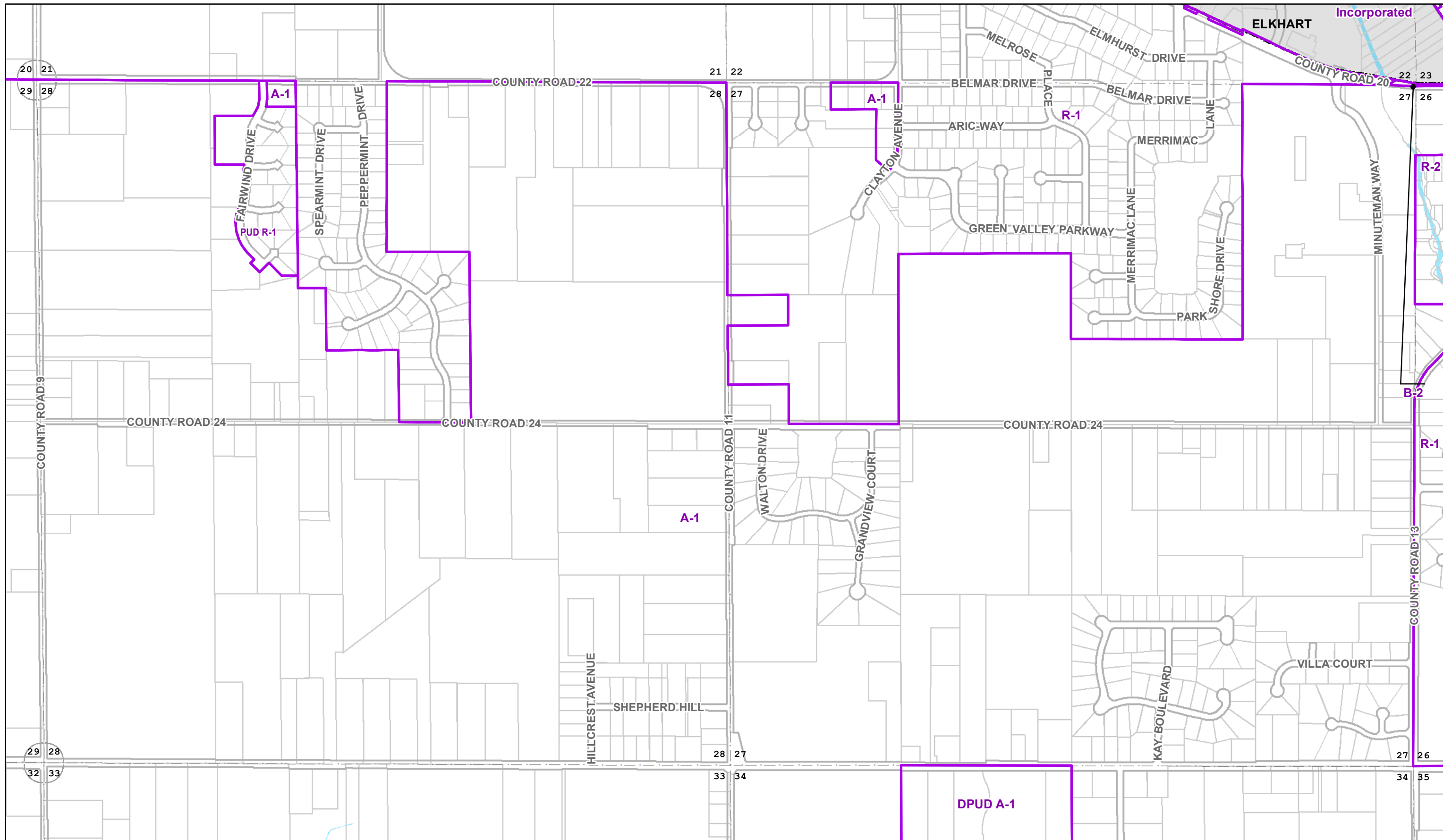


### Concord Township, Sections 25 & 26



1 inch = 700 feet

- Zoning District Boundary
- PLSS Section Boundary
- Road ROW
- Parcel Boundary
- Water
- Incorporated Areas



### Concord Township, Sections 27 & 28

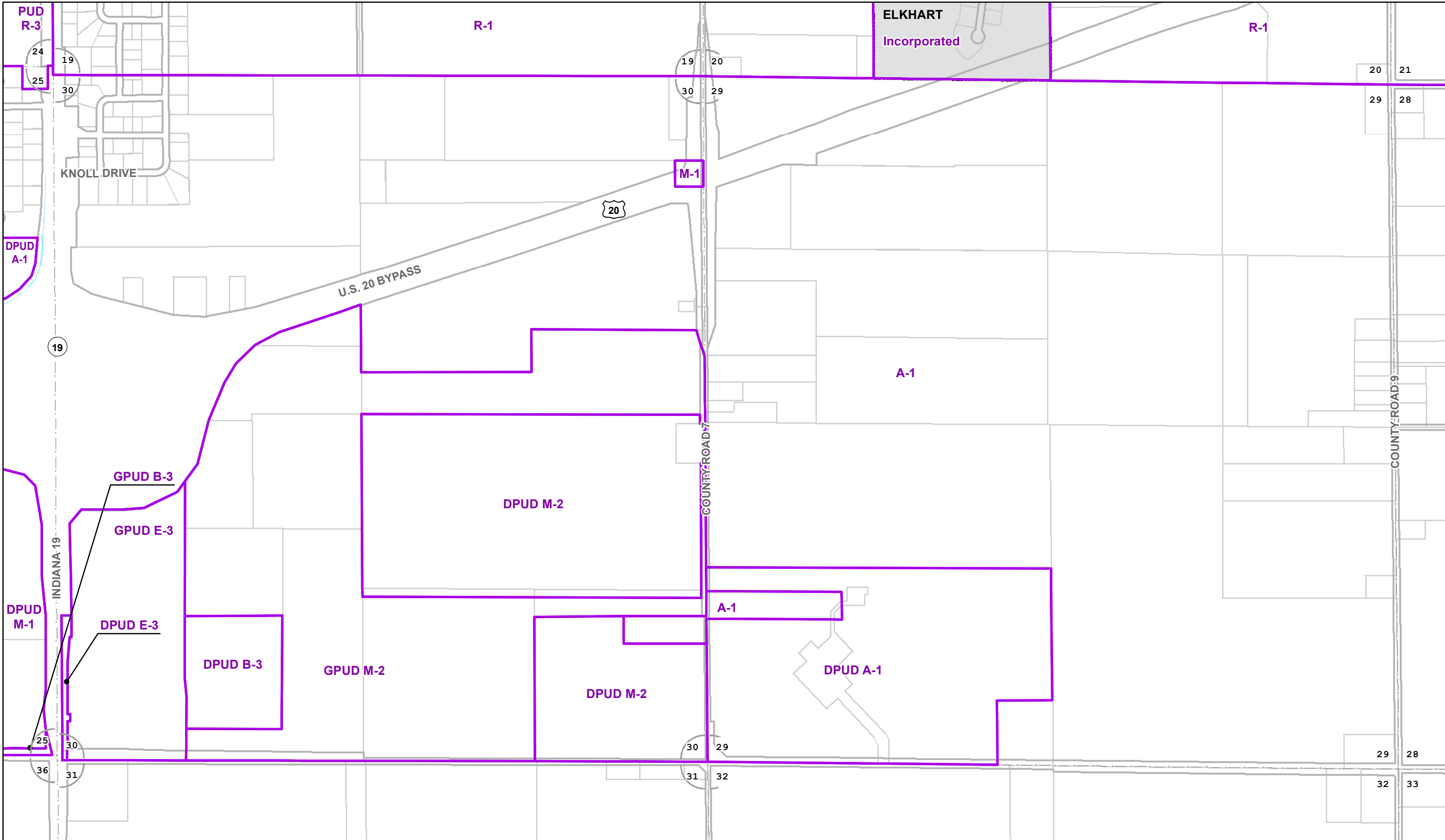
- Zoning District Boundary
- PLSS Section Boundary
- Road ROW
- Parcel Boundary
- Water
- Incorporated Areas




700  
  
 Feet  
 1 inch = 700 feet

Elkhart County Planning  
 4230 Elkhart Rd  
 Goshen, Indiana 46526  
 Printed on: 10/19/2015



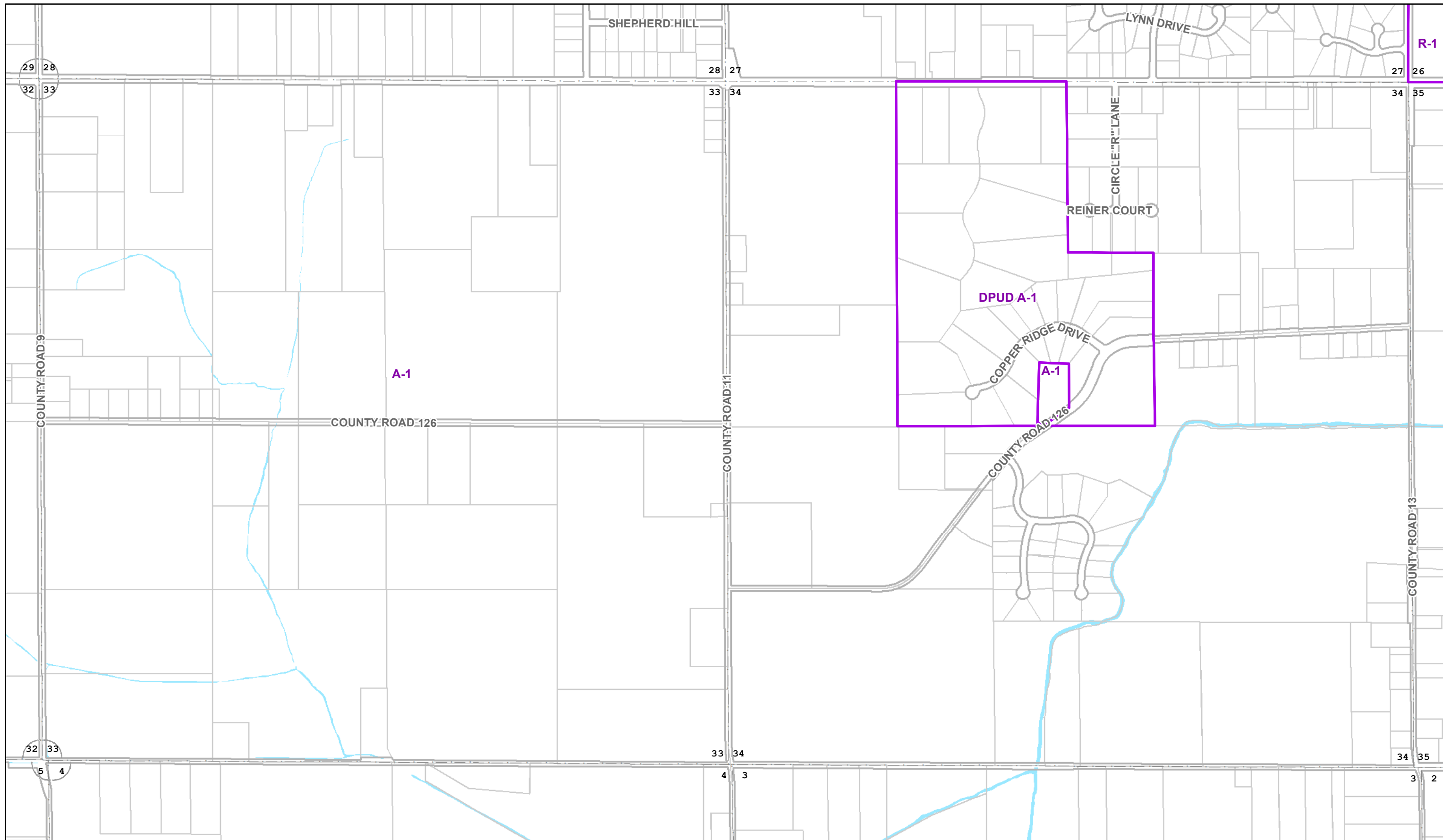


Concord Township, Sections 29 & 30



700  
 Feet  
 1 inch = 700 feet

- Zoning District Boundary
- PLSS Section Boundary
- Road ROW
- Parcel Boundary
- Water
- Incorporated Areas



Concord Township, Sections 33 & 34

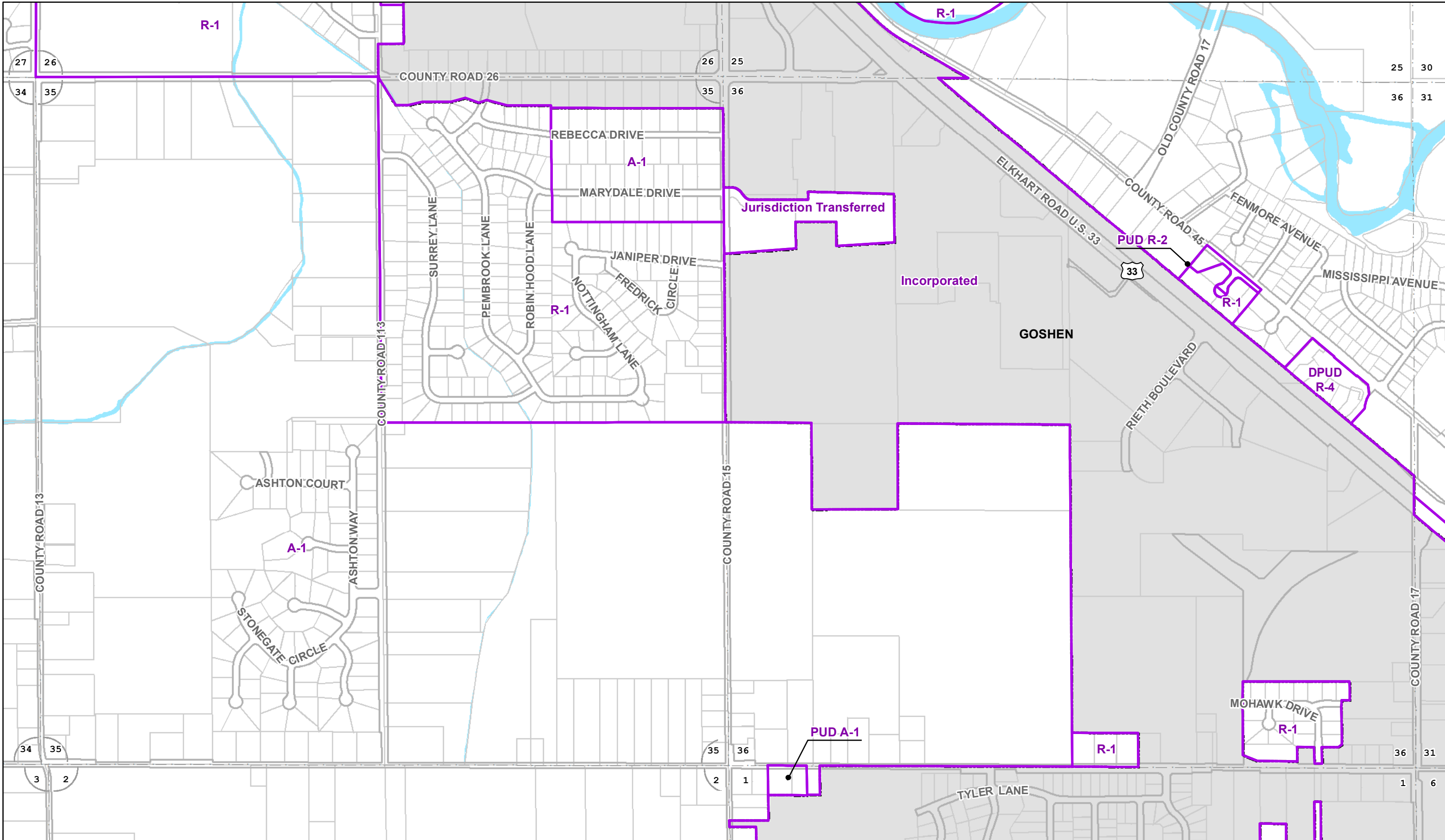
- Zoning District Boundary
- PLSS Section Boundary
- Road ROW
- Parcel Boundary
- Water
- Incorporated Areas




700  
 Feet  
 1 inch = 700 feet

Elkhart County Planning  
 4230 Elkhart Rd  
 Goshen, Indiana 46526  
 Printed on: 10/19/2015





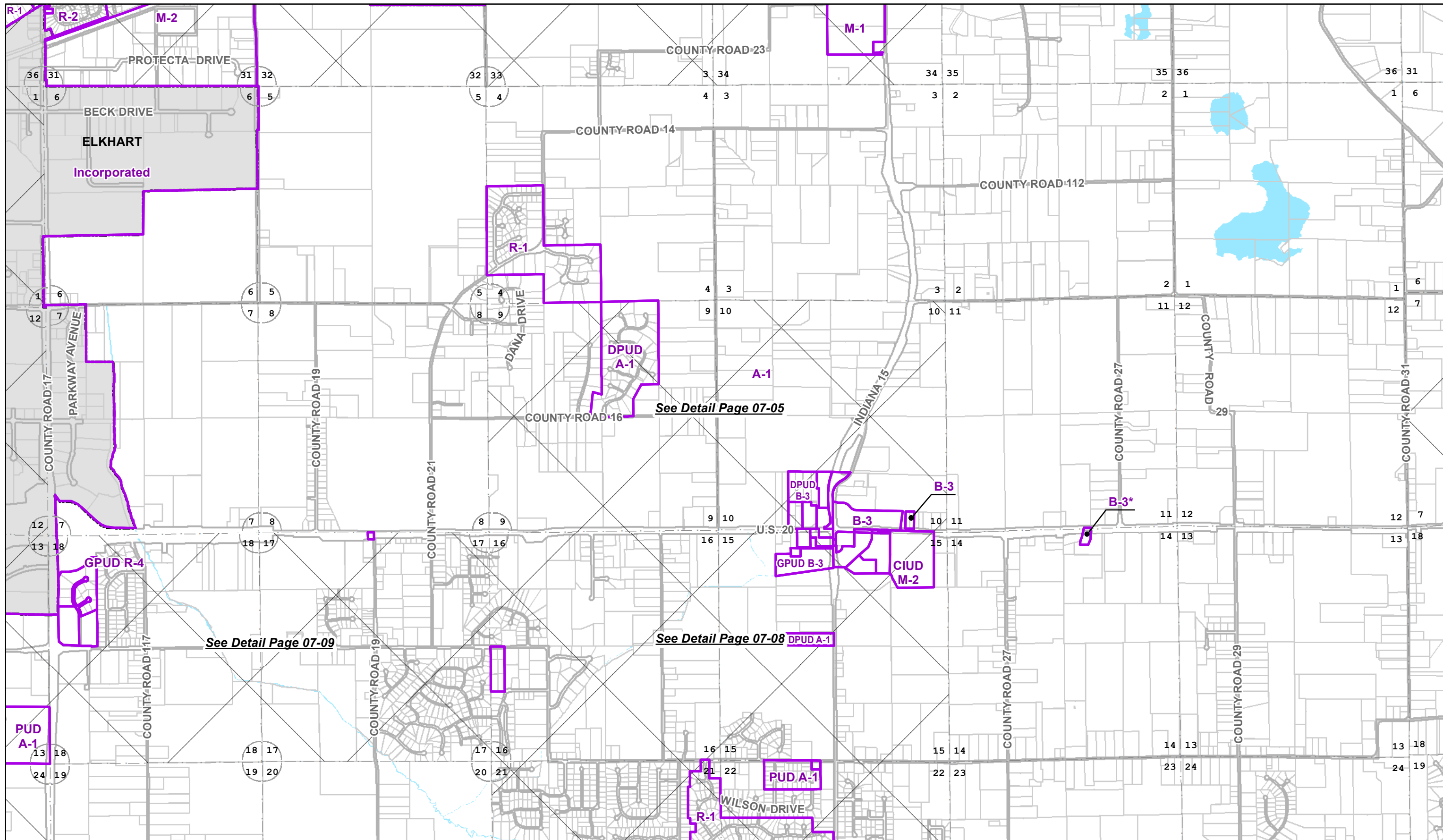
Concord Township, Sections 35 & 36



700  
 Feet  
 1 inch = 700 feet

- Zoning District Boundary
- PLSS Section Boundary
- Road ROW
- Parcel Boundary
- Water
- Incorporated Areas





### Jefferson Township, North Half

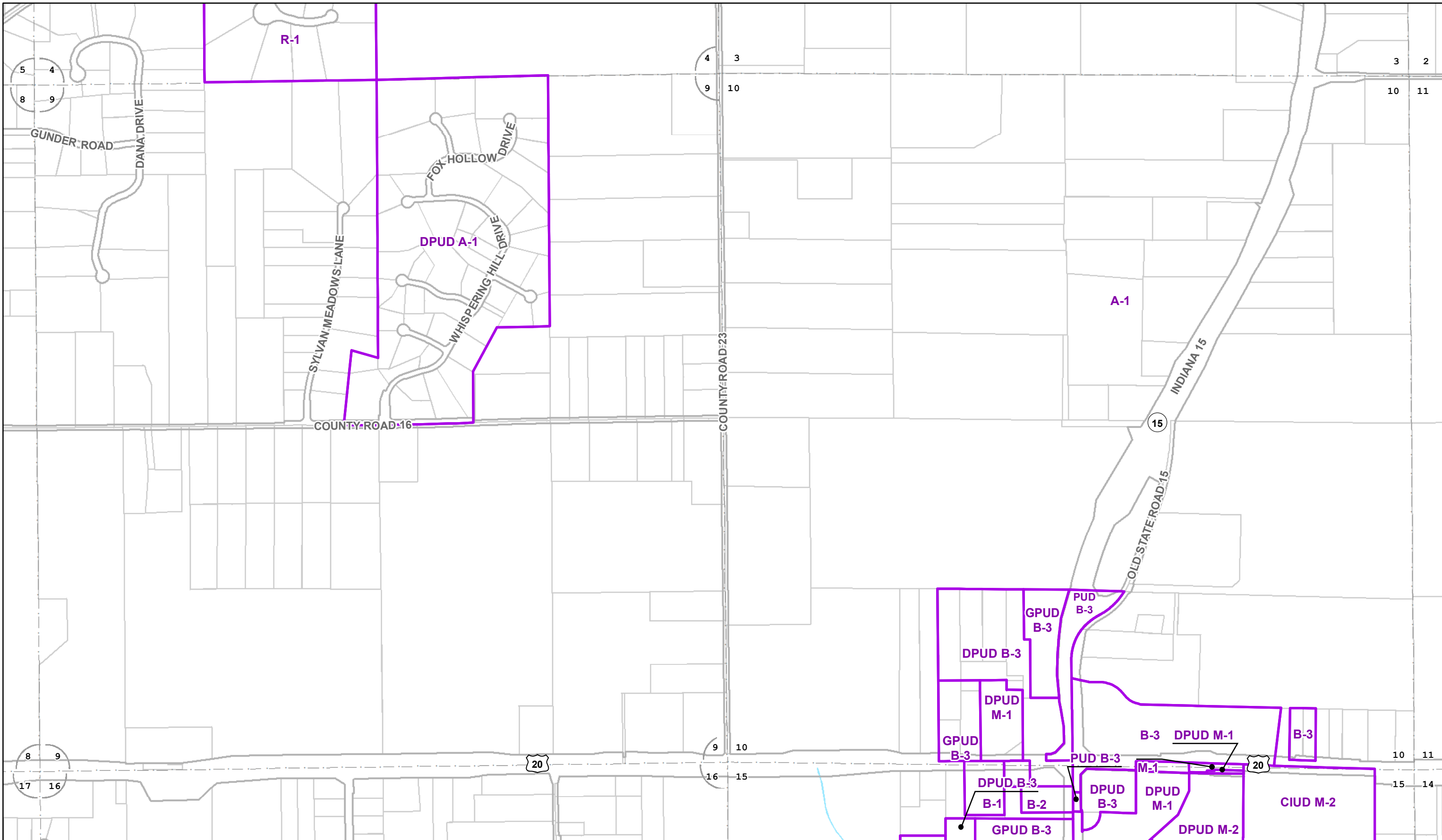
- Zoning District Boundary
- Water
- PLSS Section Boundary
- Incorporated Areas
- Road ROW
- Parcel Boundary




2,100  
Feet  
1 inch = 2,100 feet

Elkhart County Planning  
4230 Elkhart Rd  
Goshen, Indiana 46526  
Printed on: 10/19/2015



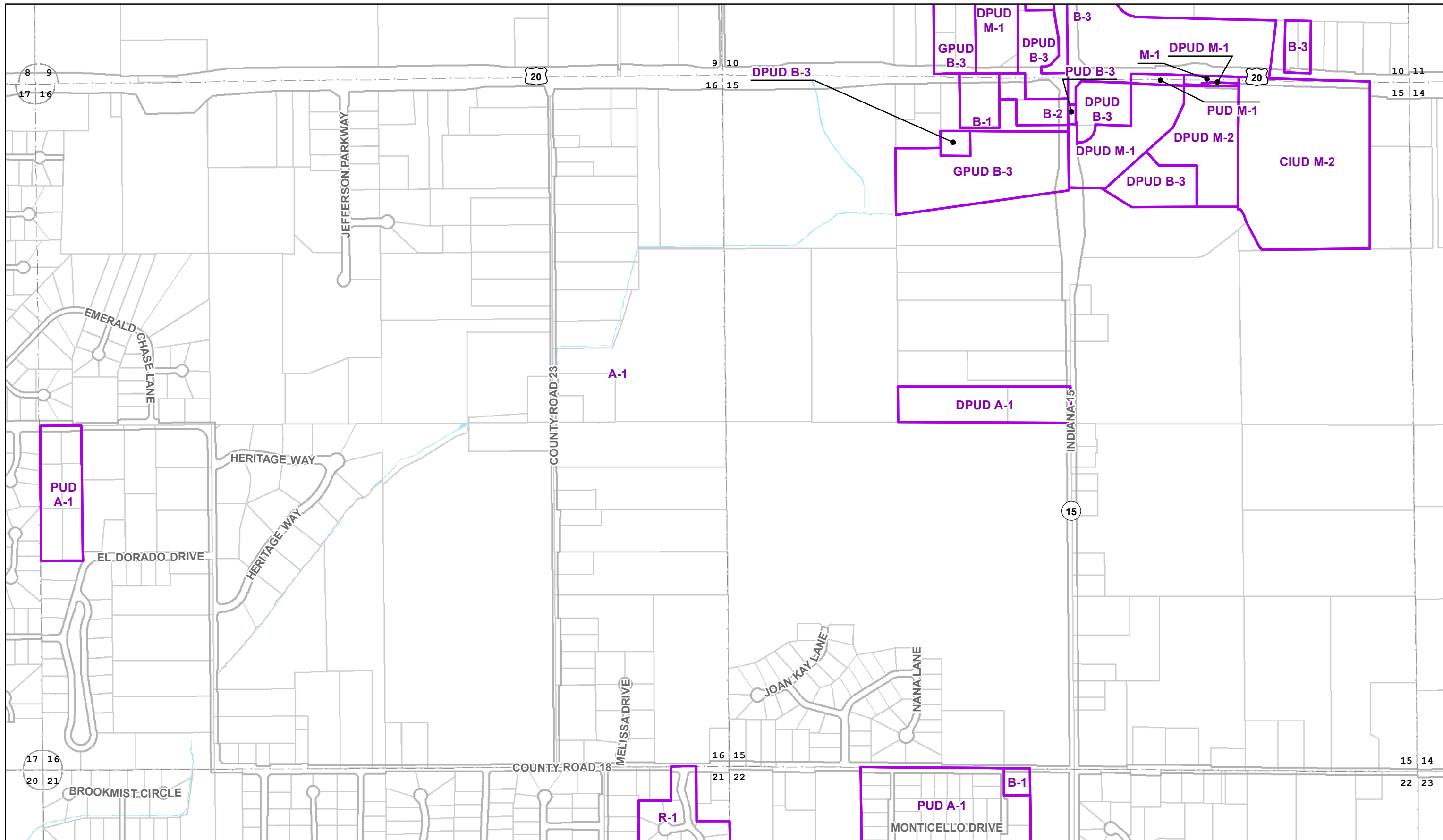


Jefferson Township, Sections 9 & 10



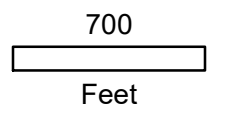
700  
 Feet  
 1 inch = 700 feet

- Zoning District Boundary
- PLSS Section Boundary
- Road ROW
- Parcel Boundary
- Water
- Incorporated Areas



Jefferson Township, Sections 15 & 16

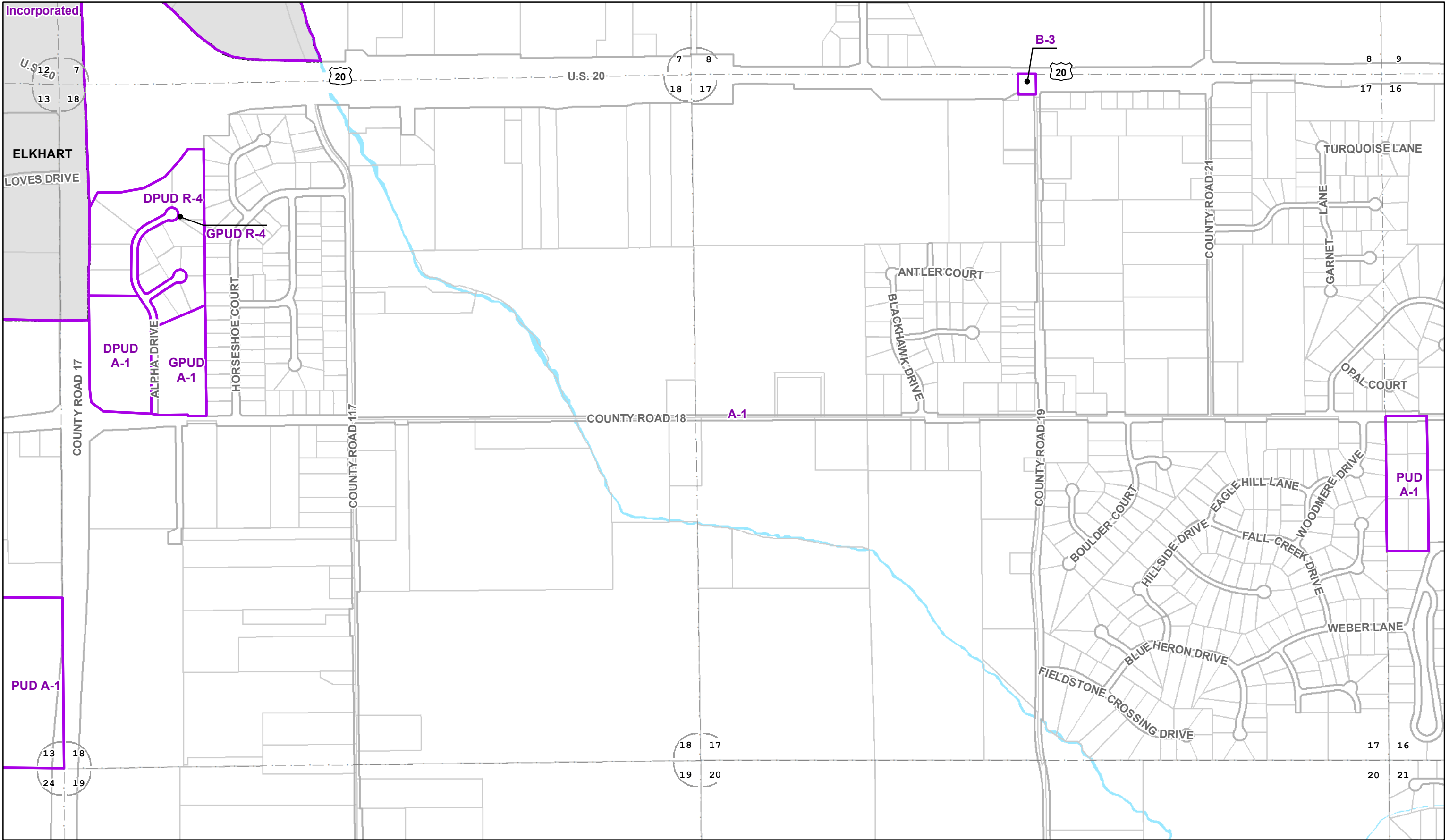
- Zoning District Boundary
- PLSS Section Boundary
- Road ROW
- Parcel Boundary
- Water
- Incorporated Areas



1 inch = 700 feet

Elkhart County Planning  
 4230 Elkhart Rd  
 Goshen, Indiana 46526  
 Printed on: 10/19/2015






Jefferson Township, Sections 17 & 18

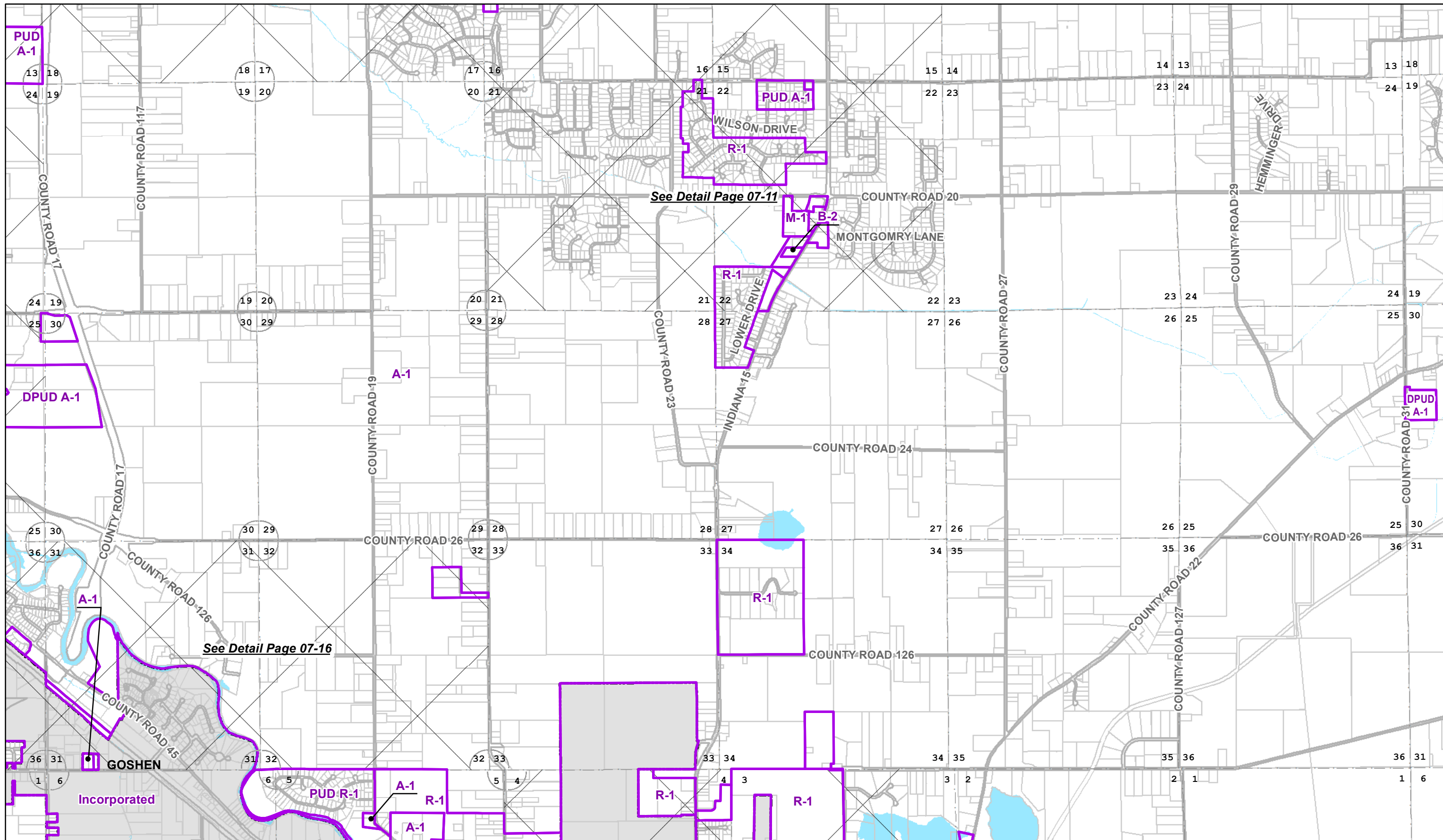
Elkhart County Planning  
 4230 Elkhart Rd  
 Goshen, Indiana 46526  
 Printed on: 10/19/2015

07-09



700  
 Feet  
 1 inch = 700 feet

- Zoning District Boundary
- PLSS Section Boundary
- Road ROW
- Parcel Boundary
- Water
- Incorporated Areas



Jefferson Township, South Half

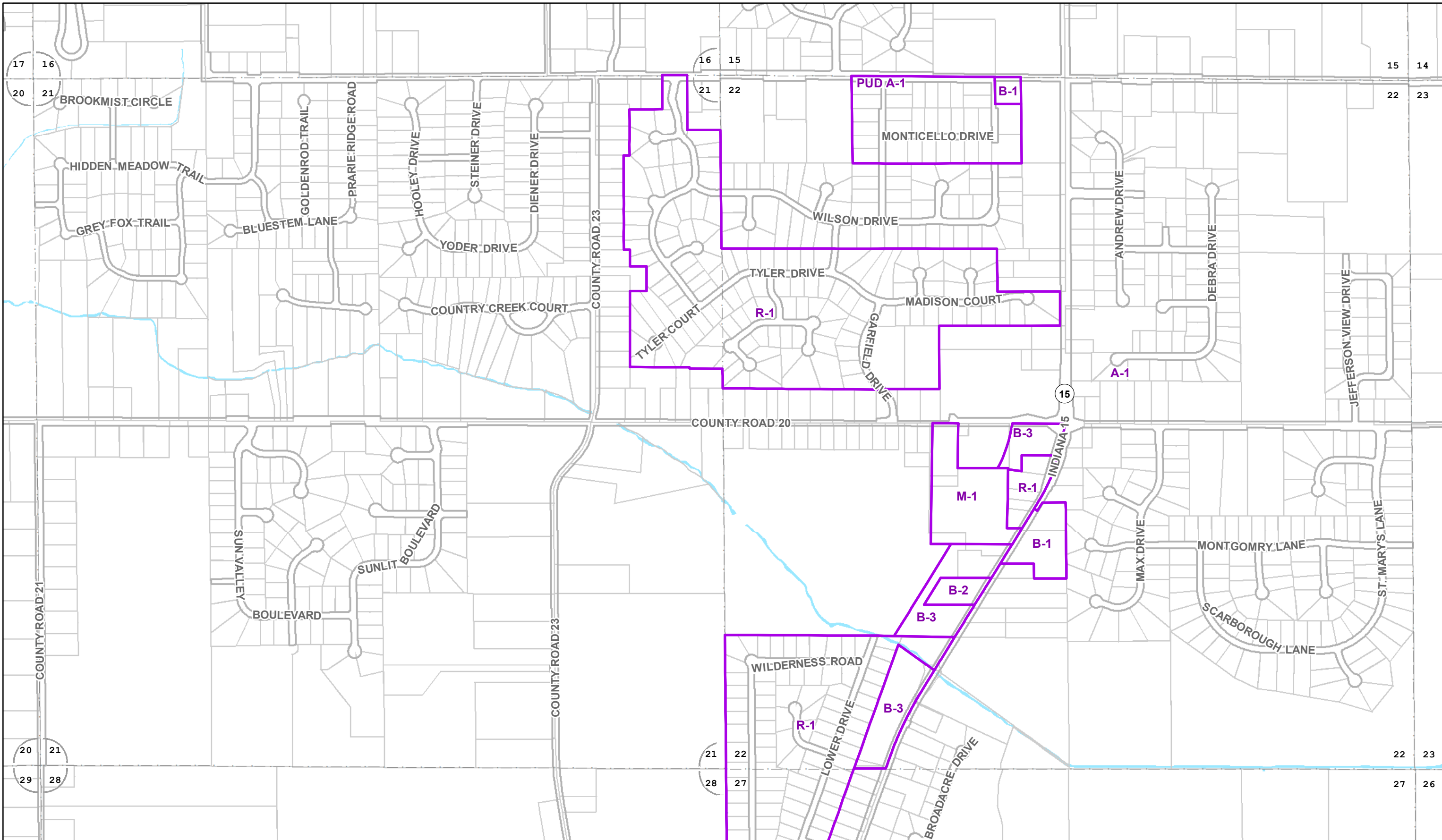
- Zoning District Boundary
- Water
- PLSS Section Boundary
- Incorporated Areas
- Road ROW
- Parcel Boundary



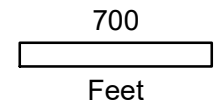
2,100  
Feet  
1 inch = 2,100 feet

Elkhart County Planning  
4230 Elkhart Rd  
Goshen, Indiana 46526  
Printed on: 10/19/2015



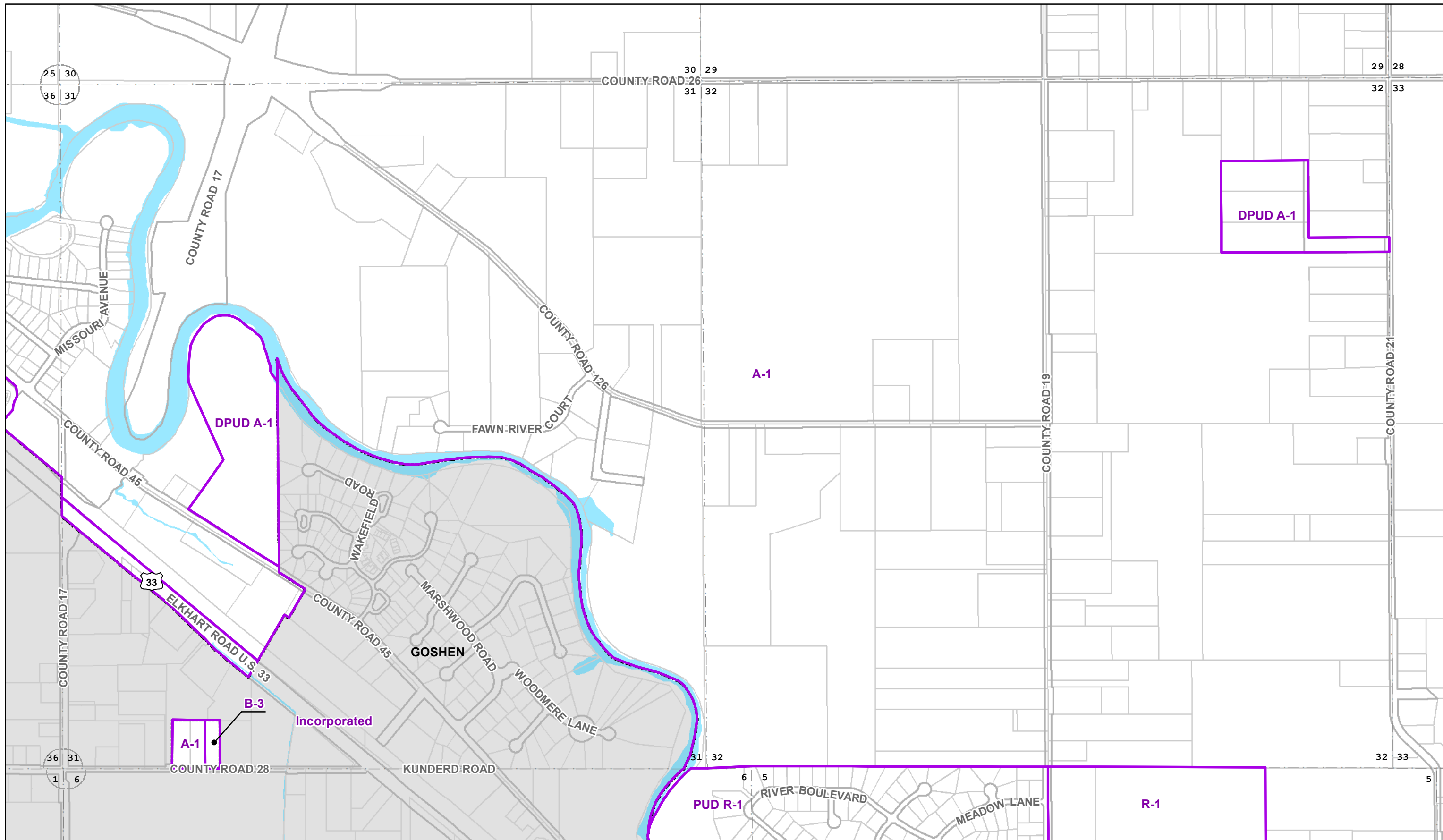


### Jefferson Township, Sections 21 & 22



1 inch = 700 feet

- Zoning District Boundary
- PLSS Section Boundary
- Road ROW
- Parcel Boundary
- Water
- Incorporated Areas



Jefferson / Concord Township, Sections 31 & 32

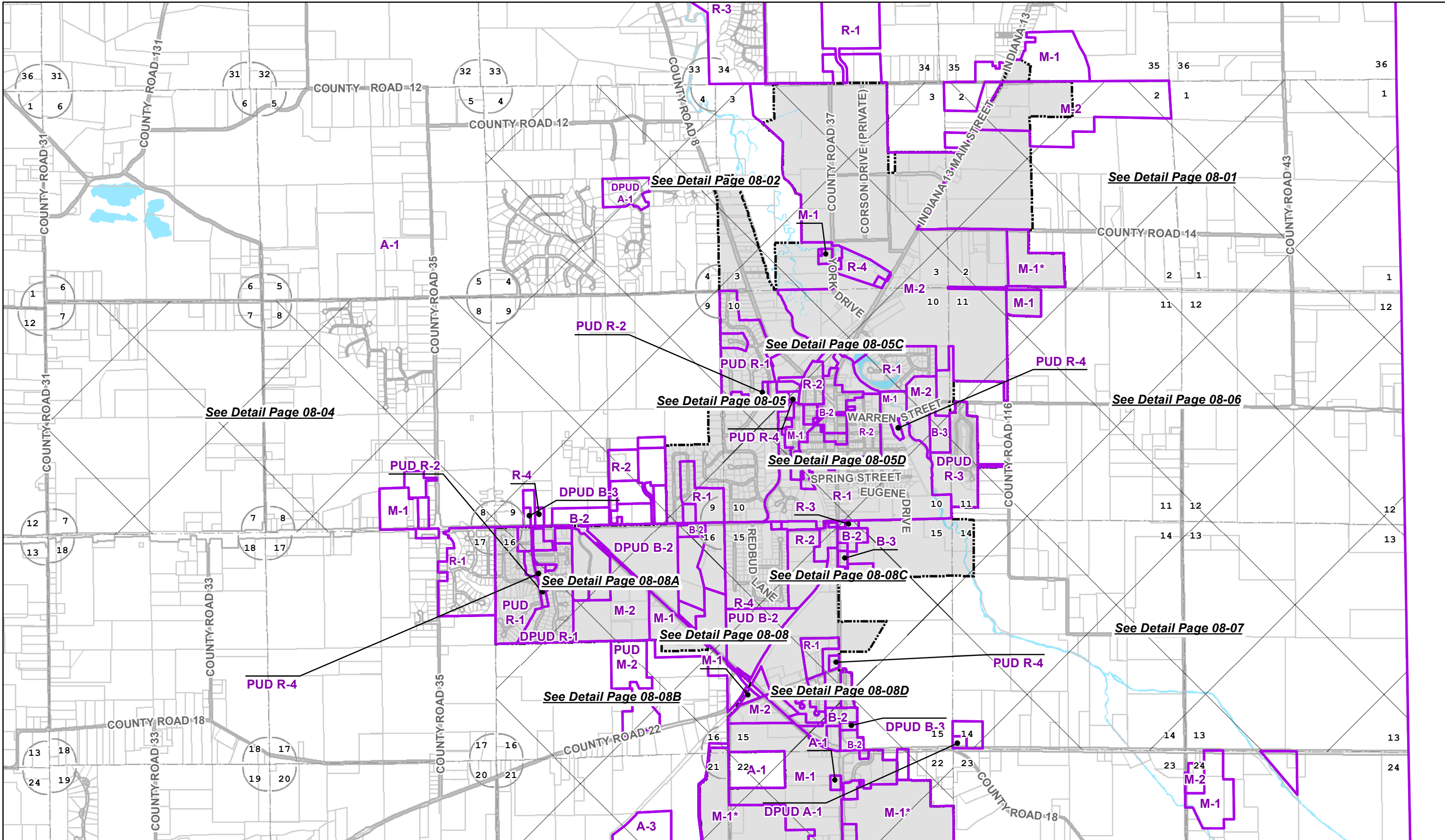
- Zoning District Boundary
- PLSS Section Boundary
- Road ROW
- Parcel Boundary
- Water
- Incorporated Areas




700  
 Feet  
 1 inch = 700 feet

Elkhart County Planning  
 4230 Elkhart Rd  
 Goshen, Indiana 46526  
 Printed on: 10/19/2015





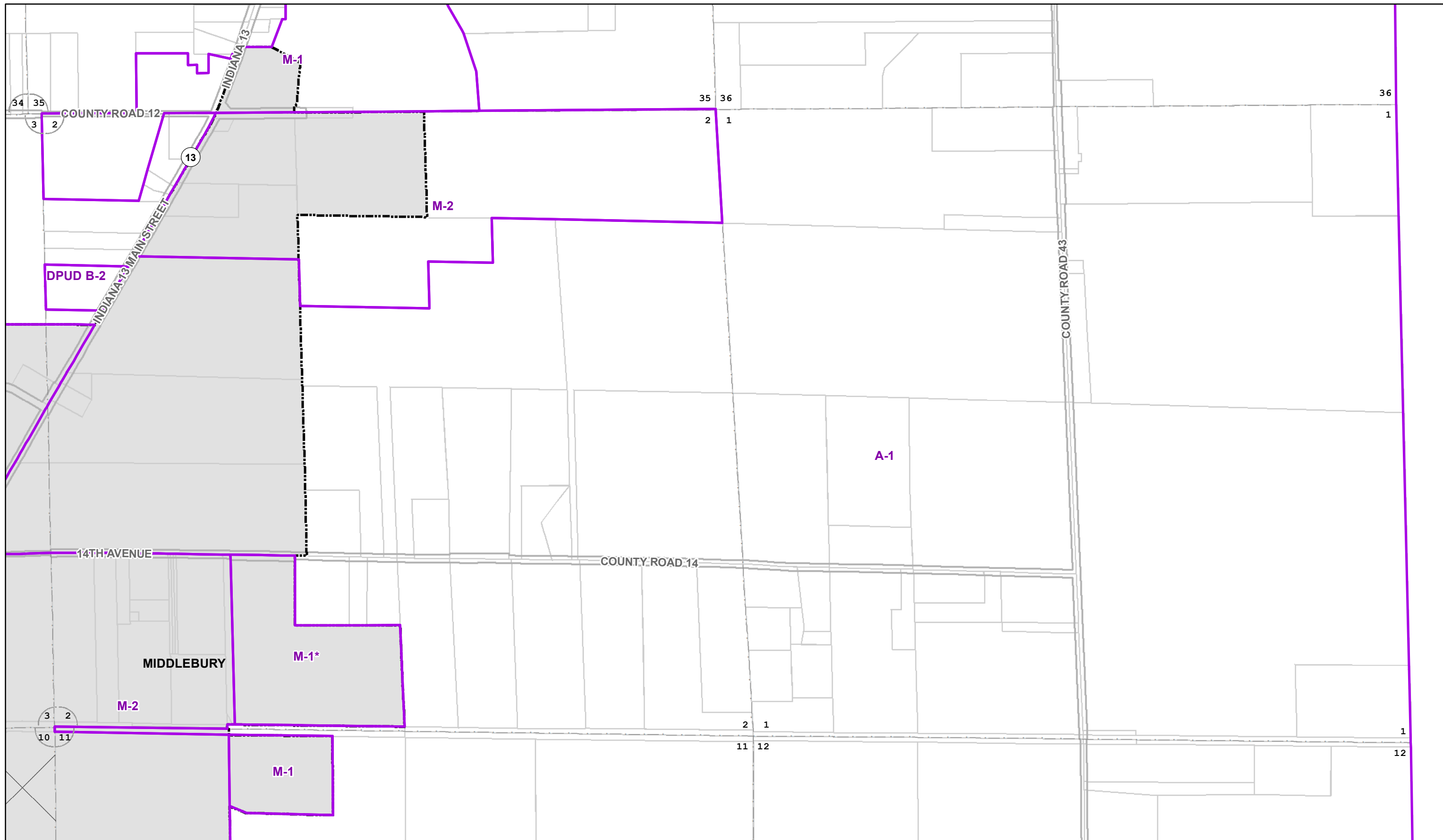
Middlebury Township, North Half



2,100  
 Feet  
 1 inch = 2,100 feet

- Zoning District Boundary
- PLSS Section Boundary
- Road ROW
- Parcel Boundary
- Water
- Incorporated Areas





Middlebury Township, Sections 1 & 2

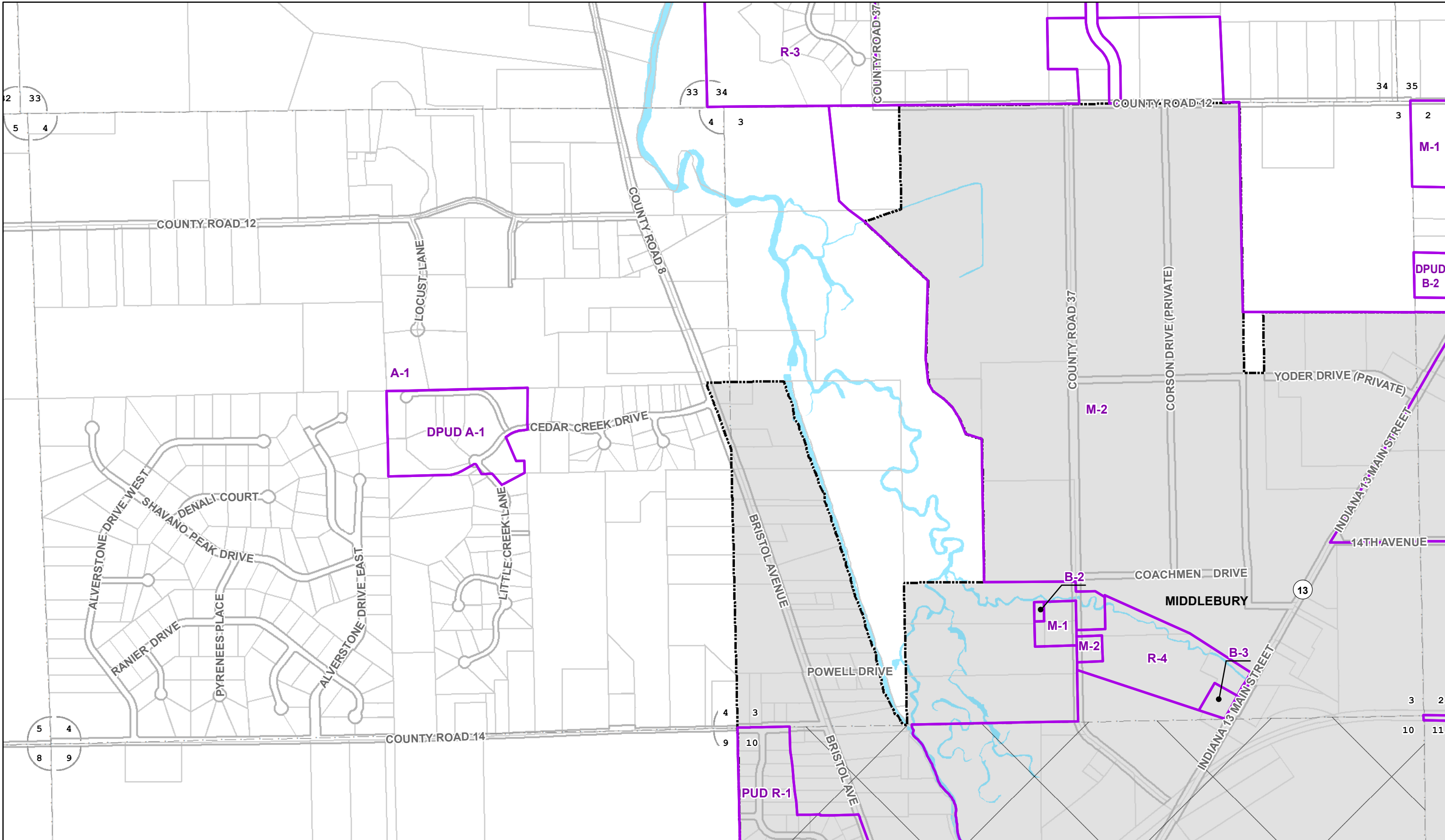
- Zoning District Boundary
- PLSS Section Boundary
- Road ROW
- Parcel Boundary
- Water
- Incorporated Areas




700  
 Feet  
 1 inch = 700 feet

Elkhart County Planning  
 4230 Elkhart Rd  
 Goshen, Indiana 46526  
 Printed on: 10/19/2015



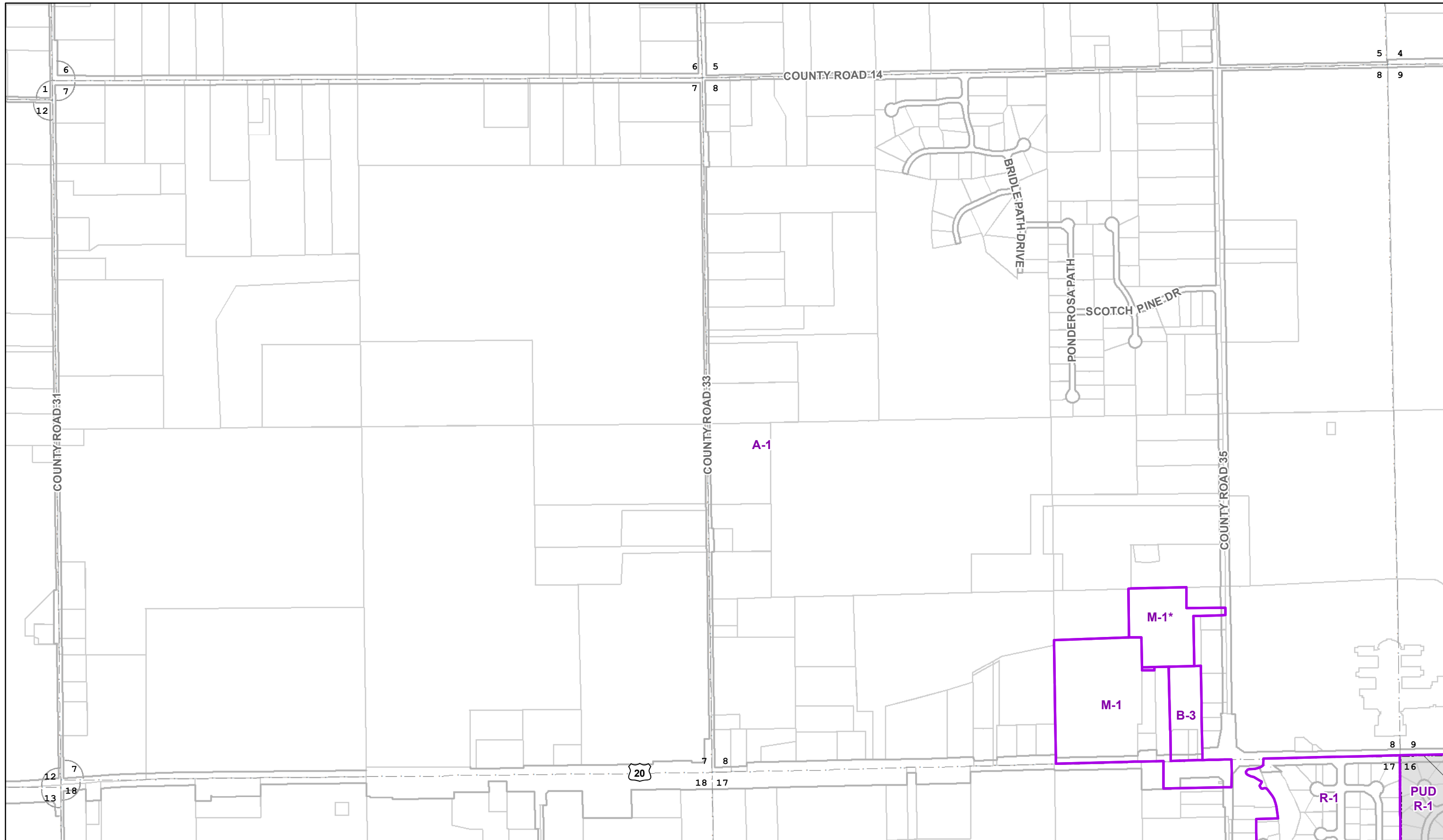


Middlebury Township, Sections 3 & 4



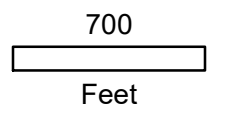
700  
 Feet  
 1 inch = 700 feet

- Zoning District Boundary
- PLSS Section Boundary
- Road ROW
- Parcel Boundary
- Water
- Incorporated Areas



### Middlebury Township, Sections 7 & 8

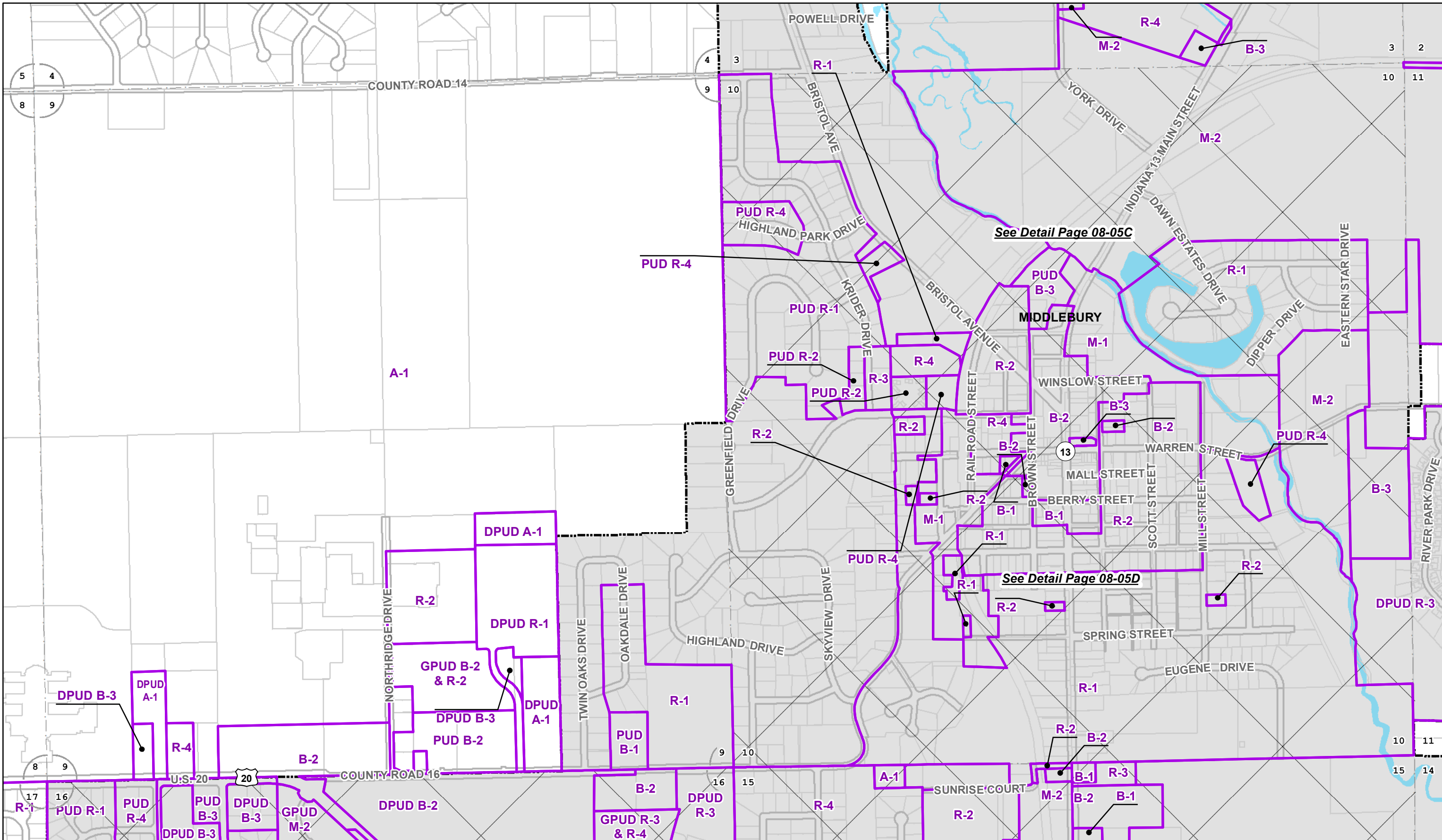
- Zoning District Boundary
- PLSS Section Boundary
- Road ROW
- Parcel Boundary
- Water
- Incorporated Areas



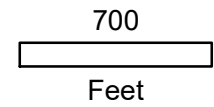
1 inch = 700 feet

Elkhart County Planning  
4230 Elkhart Rd  
Goshen, Indiana 46526  
Printed on: 10/19/2015



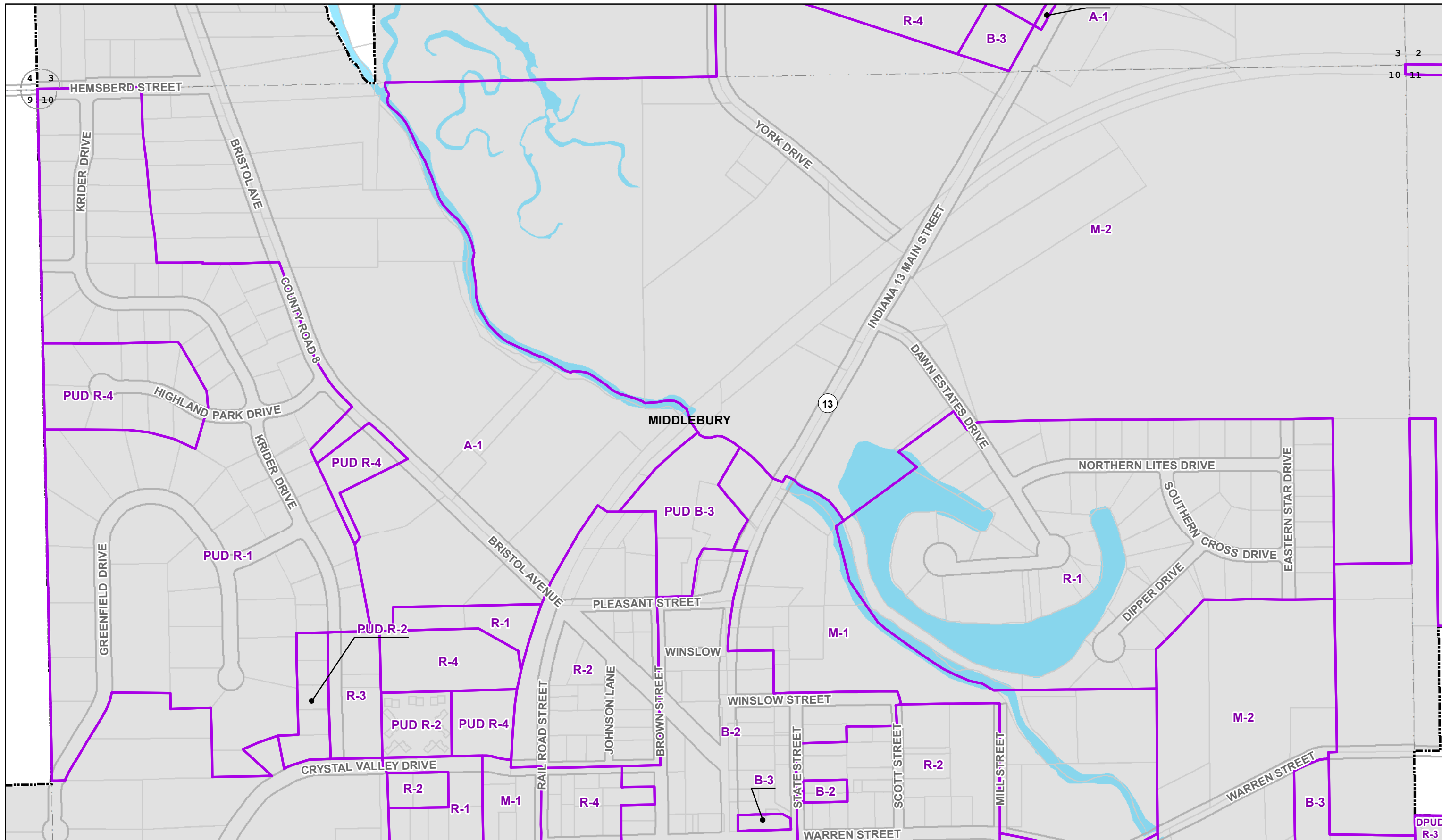


### Middlebury Township, Sections 9 & 10



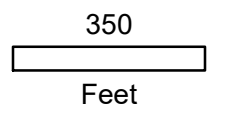
1 inch = 700 feet

- Zoning District Boundary
- PLSS Section Boundary
- Road ROW
- Parcel Boundary
- Water
- Incorporated Areas



Middlebury Township, Section 10, North Half

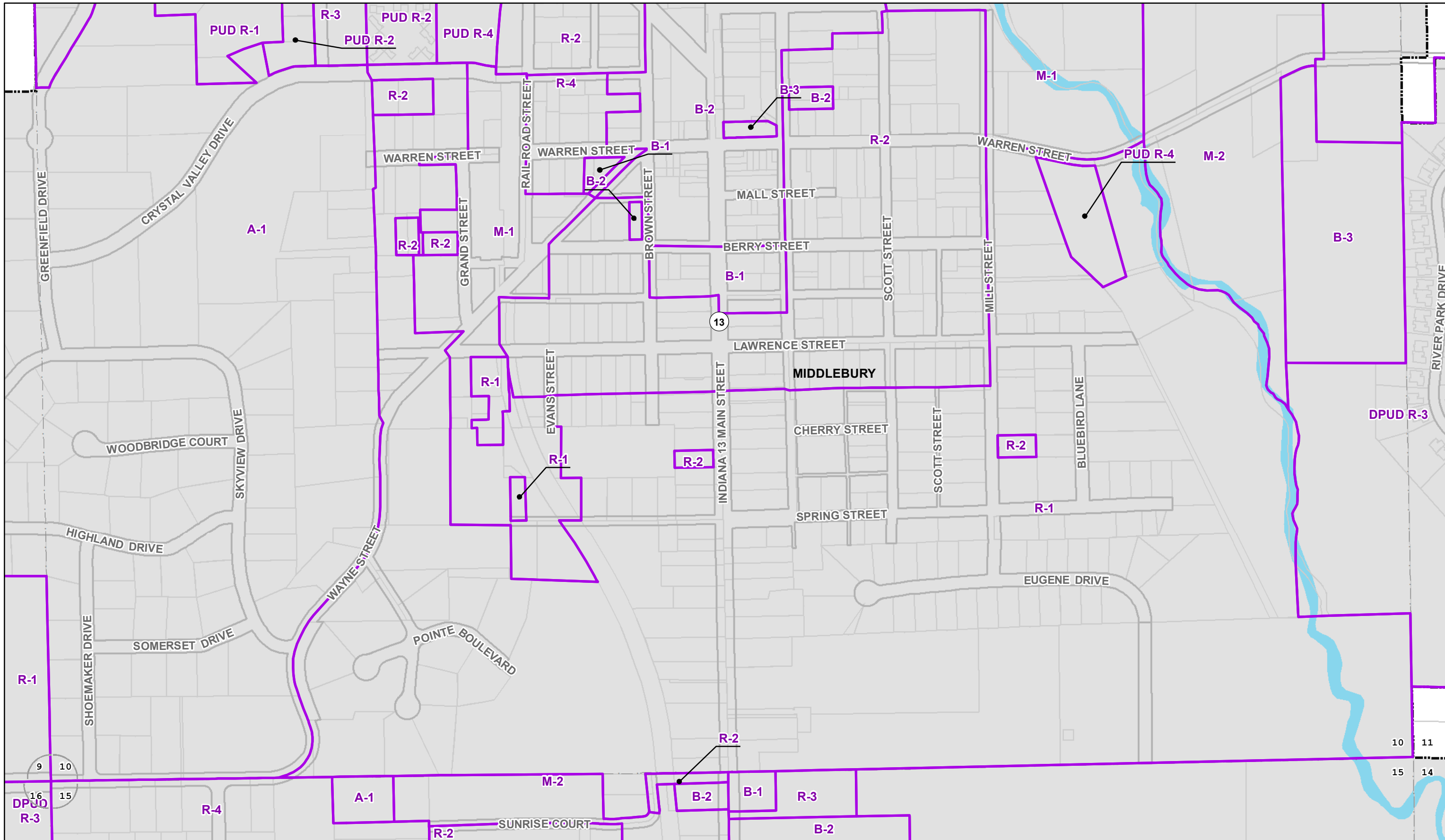
- Zoning District Boundary
- Water
- PLSS Section Boundary
- Incorporated Areas
- Road ROW
- Parcel Boundary



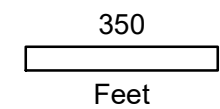
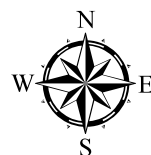
1 inch = 350 feet

Elkhart County Planning  
 4230 Elkhart Rd  
 Goshen, Indiana 46526  
 Printed on: 10/19/2015



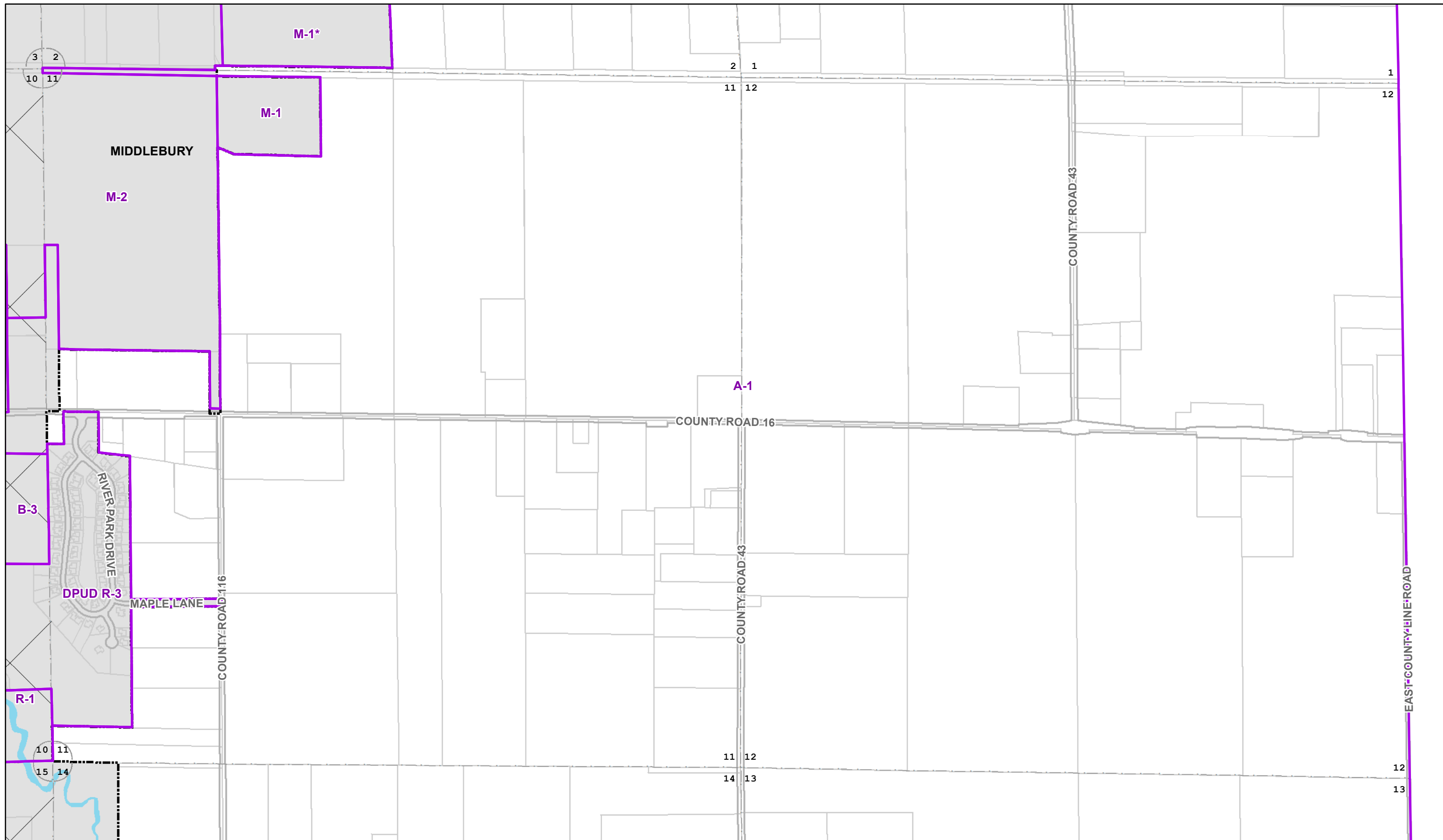


Middlebury Township, Section 10, South Half



1 inch = 350 feet

- Zoning District Boundary
- PLSS Section Boundary
- Road ROW
- Parcel Boundary
- Water
- Incorporated Areas



### Middlebury Township, Sections 11 & 12

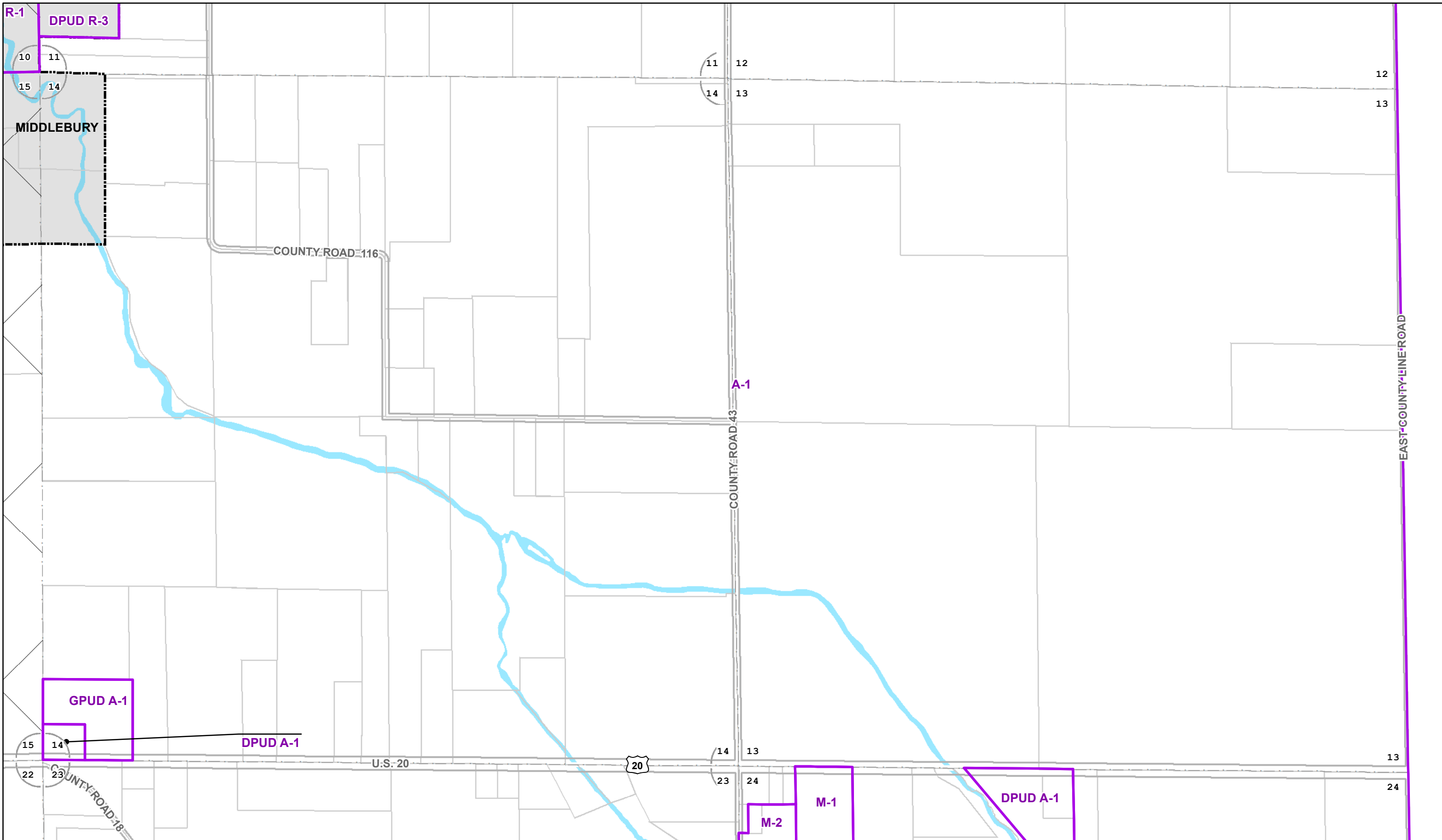
- Zoning District Boundary
- PLSS Section Boundary
- Road ROW
- Parcel Boundary
- Water
- Incorporated Areas




700  
  
 Feet  
 1 inch = 700 feet

Elkhart County Planning  
 4230 Elkhart Rd  
 Goshen, Indiana 46526  
 Printed on: 10/19/2015





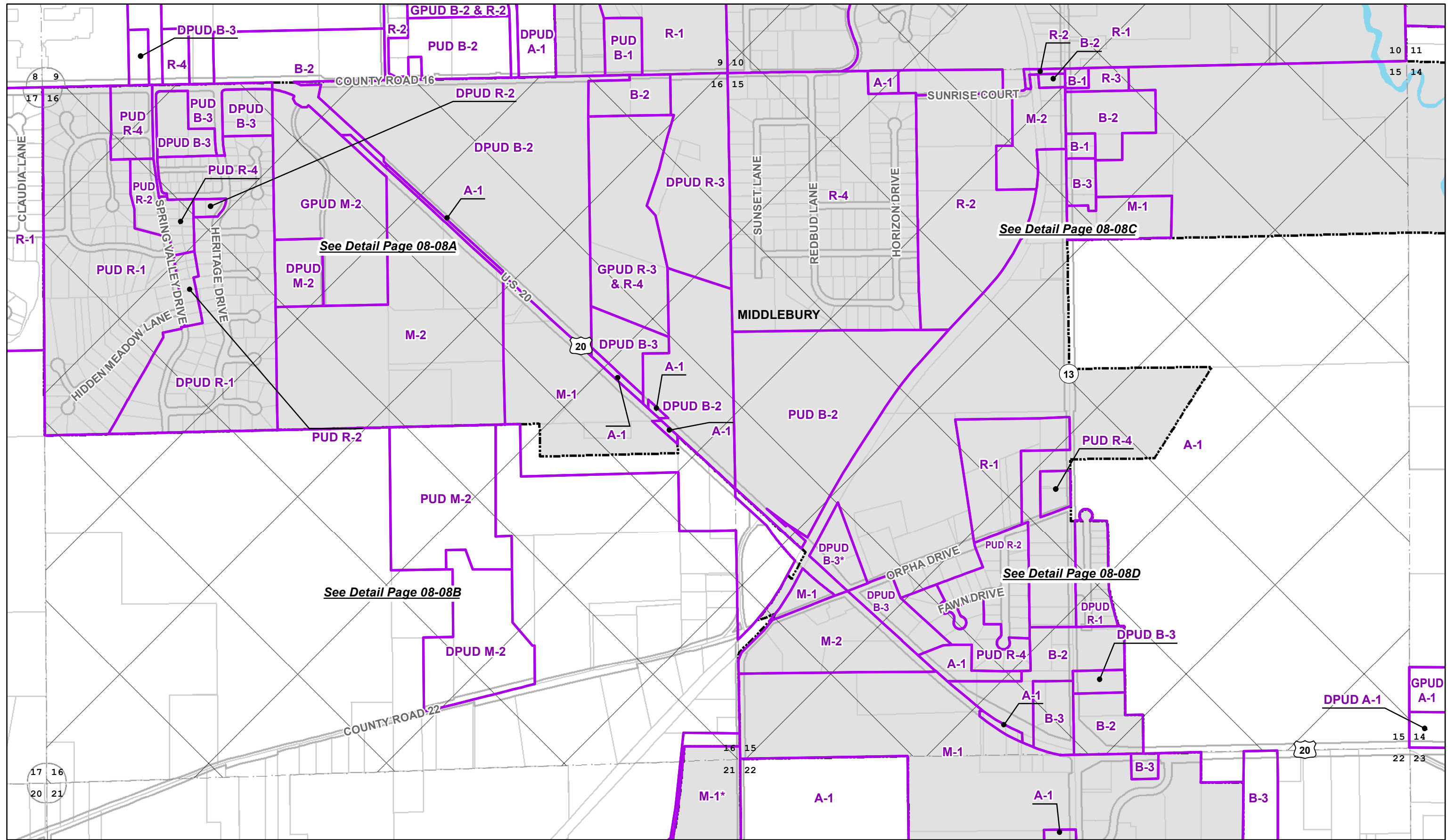
Middlebury Township, Sections 13 & 14



700  
 Feet  
 1 inch = 700 feet

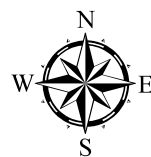
- Zoning District Boundary
- PLSS Section Boundary
- Road ROW
- Parcel Boundary
- Water
- Incorporated Areas





### Middlebury Township, Sections 15 & 16

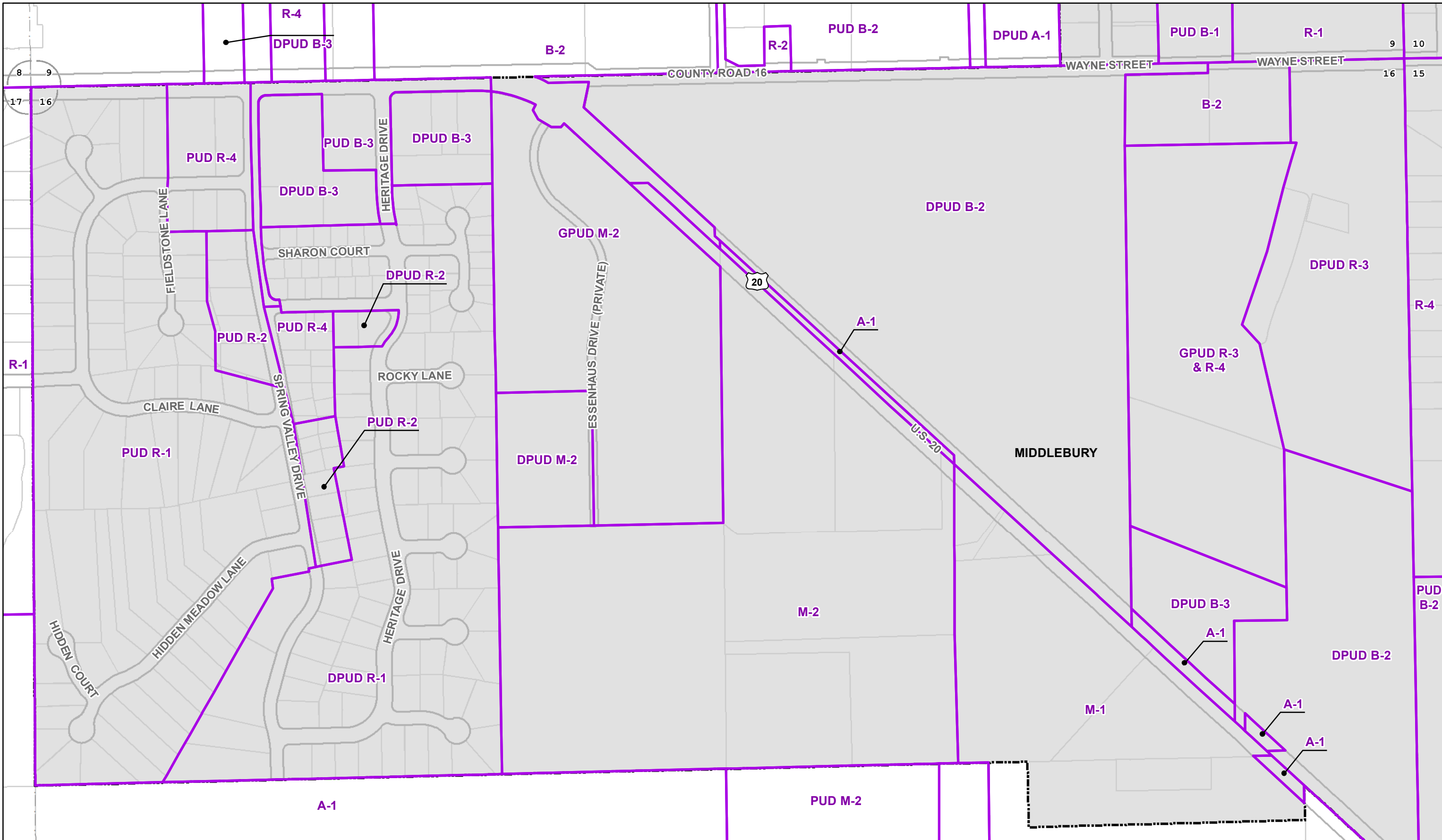
- Zoning District Boundary
- PLSS Section Boundary
- Road ROW
- Parcel Boundary
- Water
- Incorporated Areas



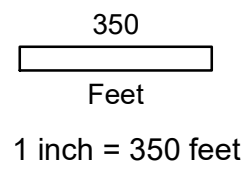

700  
  
 Feet  
 1 inch = 700 feet

Elkhart County Planning  
 4230 Elkhart Rd  
 Goshen, Indiana 46526  
 Printed on: 10/19/2015

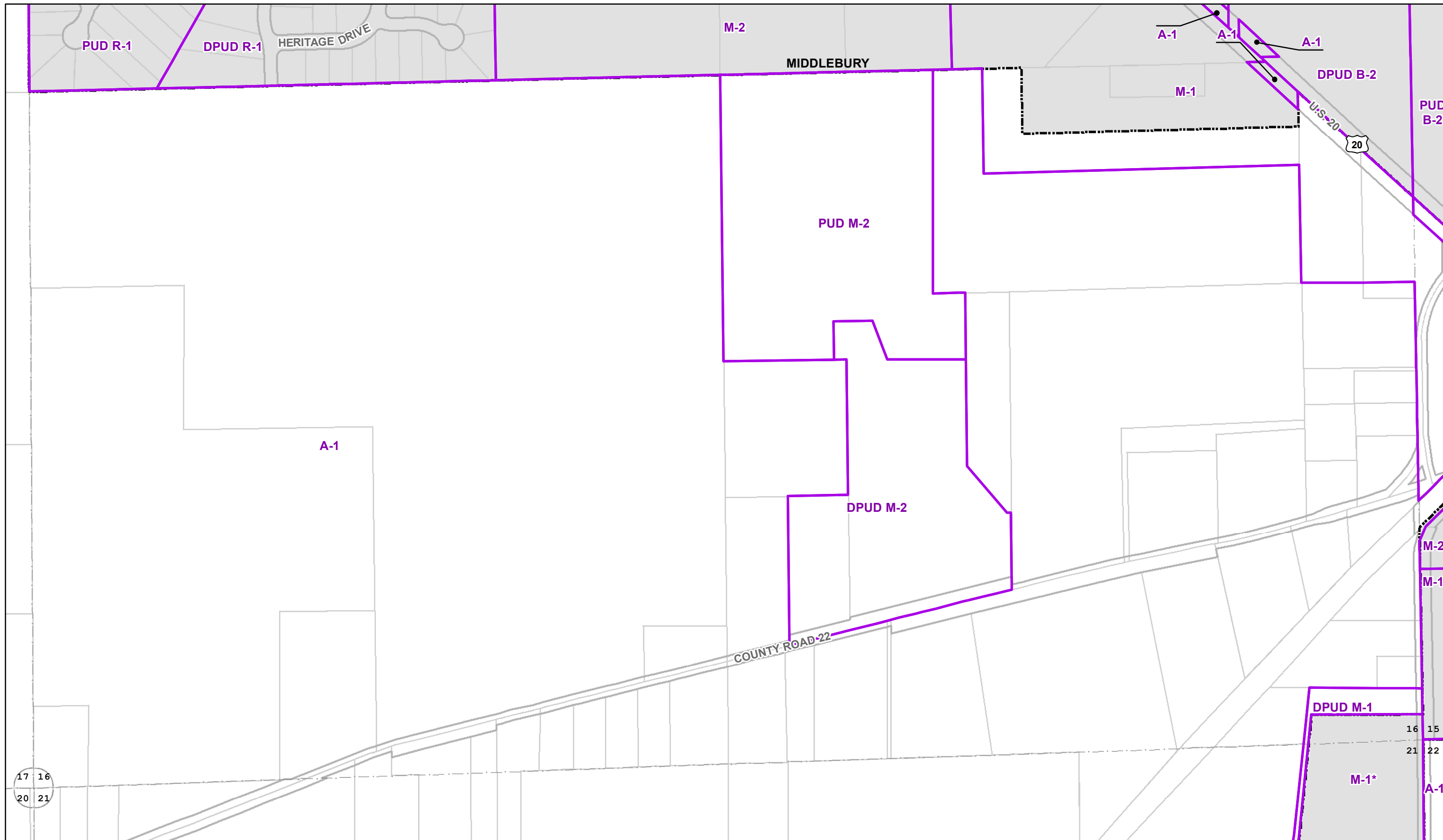




Middlebury Township, Section 16, North Half



- Zoning District Boundary
- PLSS Section Boundary
- Road ROW
- Parcel Boundary
- Water
- Incorporated Areas



Middlebury Township, Section 16, South Half

- Zoning District Boundary
- PLSS Section Boundary
- Road ROW
- Parcel Boundary
- Water
- Incorporated Areas

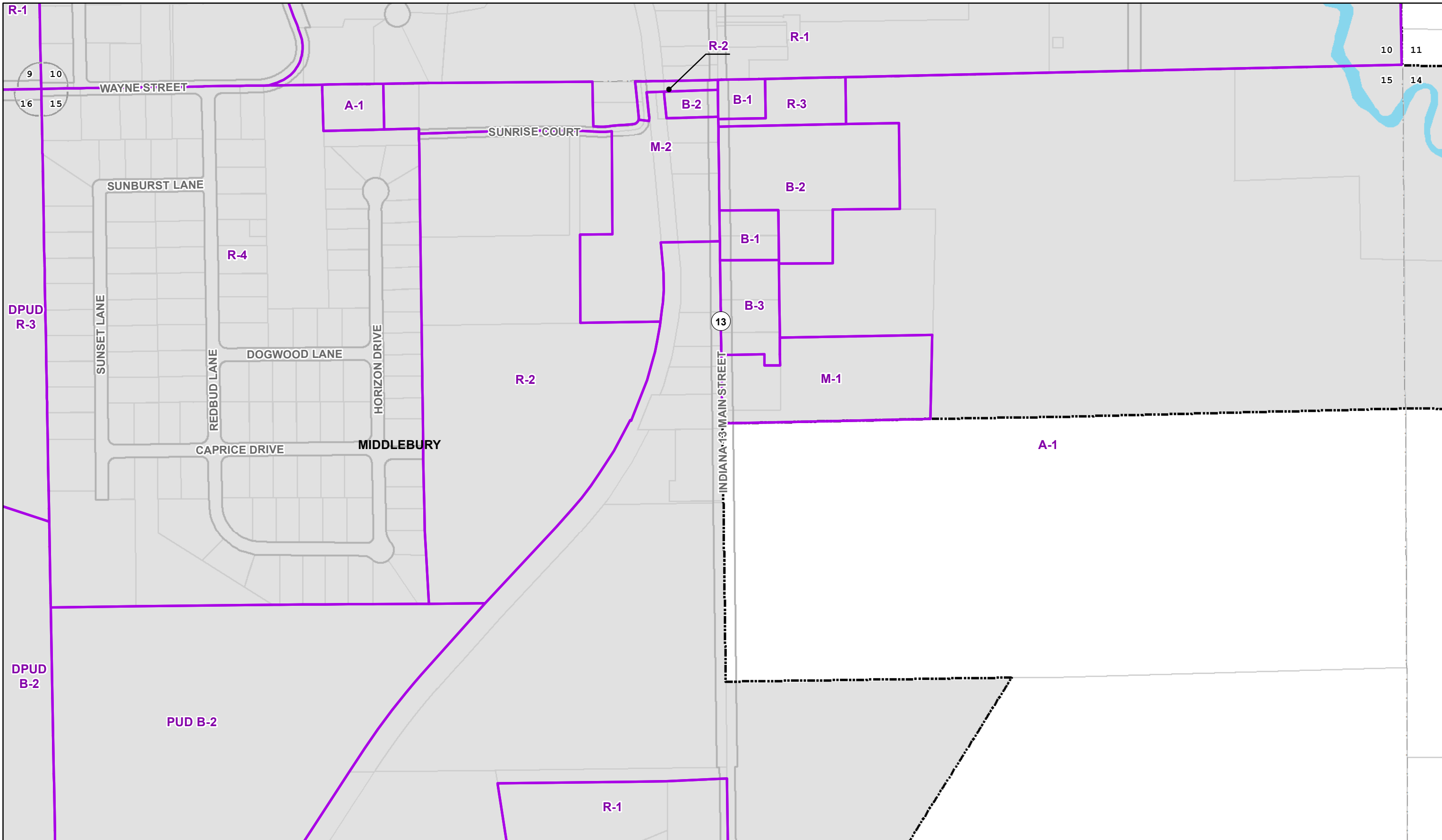


350  
 Feet  
 1 inch = 350 feet

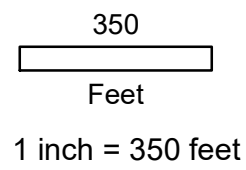

Elkhart County Planning  
 4230 Elkhart Rd  
 Goshen, Indiana 46526  
 Printed on: 10/19/2015



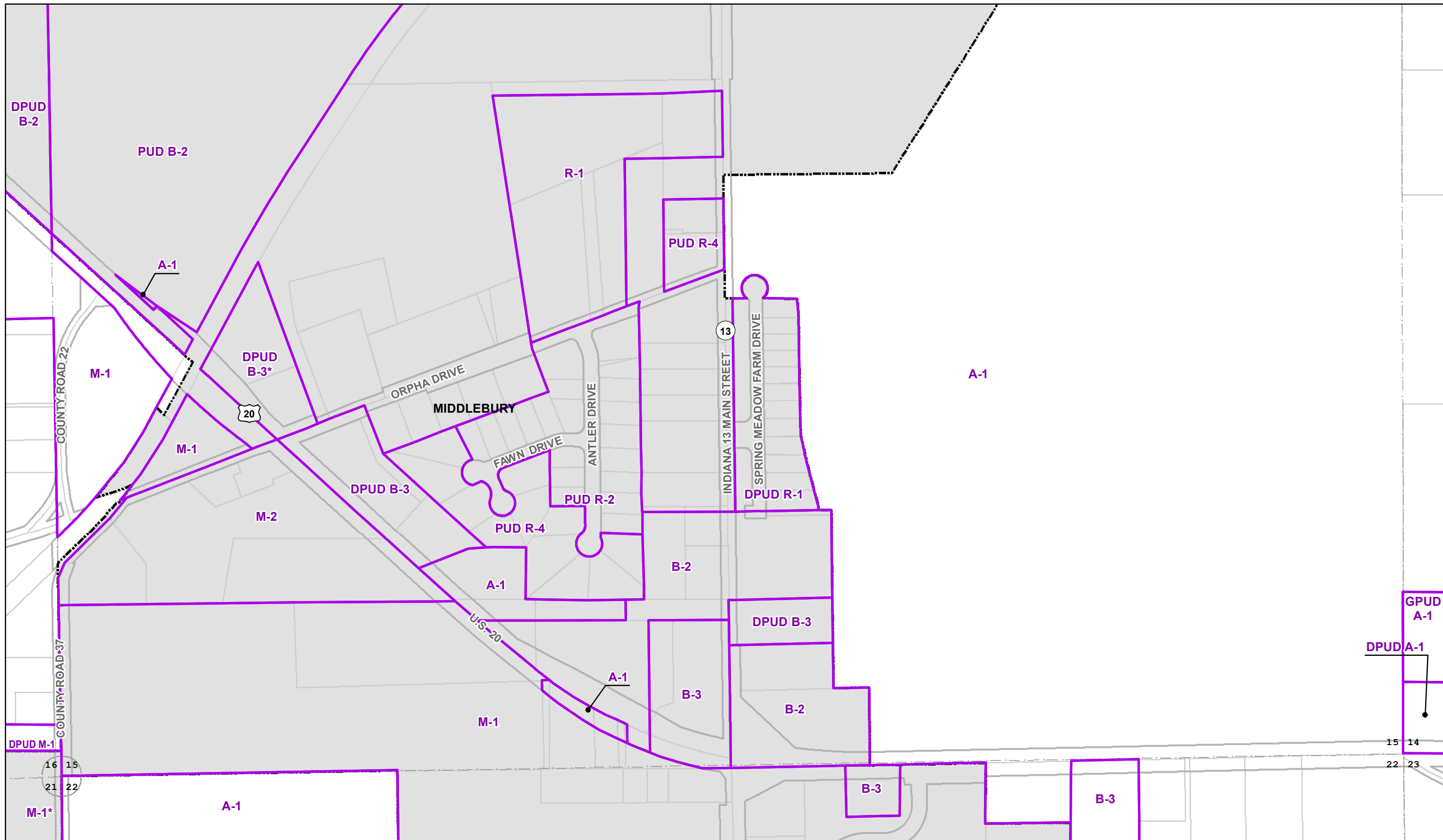
08-08B



Middlebury Township, Section 15, North Half



- Zoning District Boundary
- PLSS Section Boundary
- Road ROW
- Parcel Boundary
- Water
- Incorporated Areas



Middlebury Township, Section 15, South Half

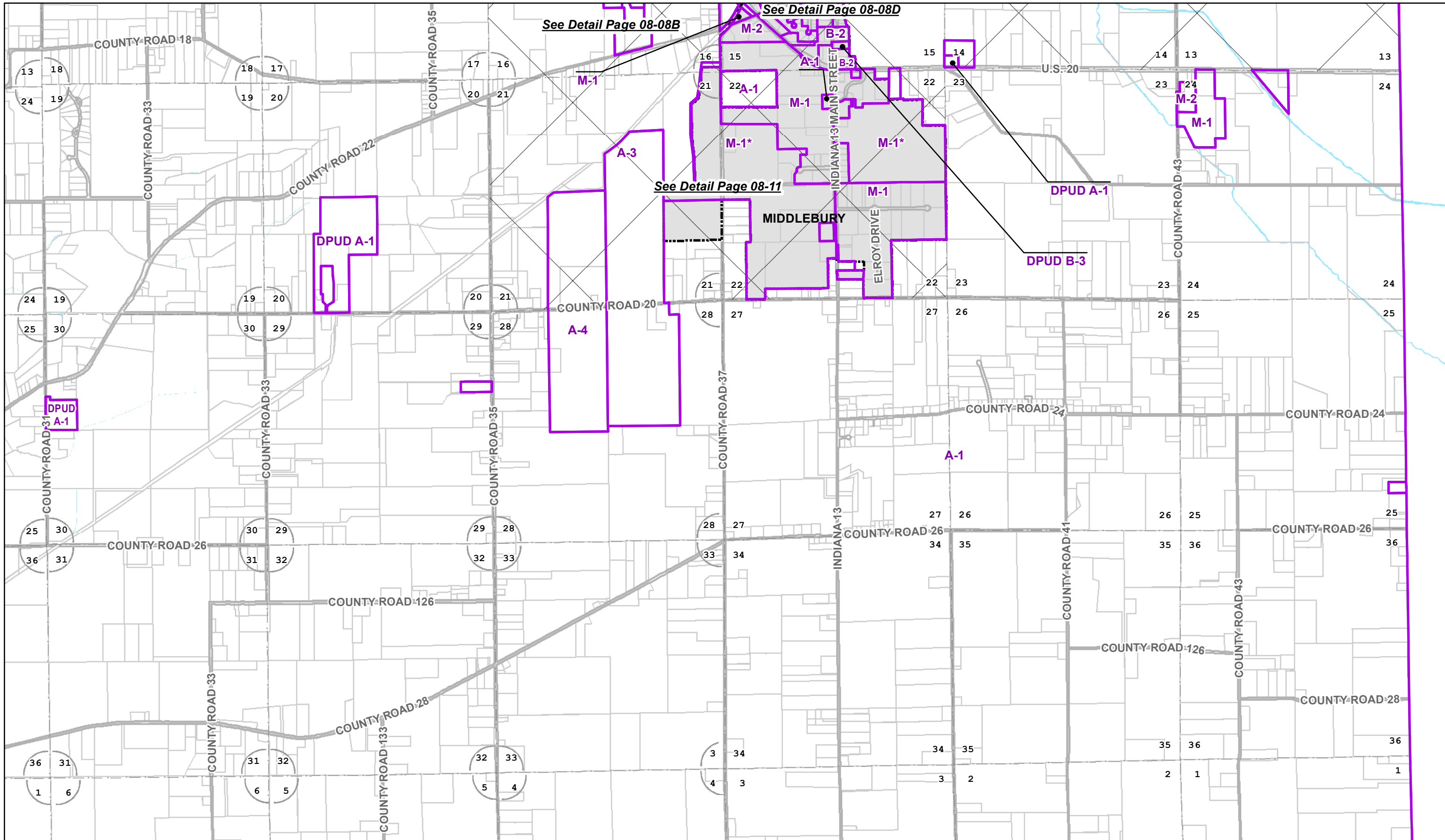
- Zoning District Boundary
- PLSS Section Boundary
- Road ROW
- Parcel Boundary
- Water
- Incorporated Areas



350  
Feet  
1 inch = 350 feet


Elkhart County Planning  
4230 Elkhart Rd  
Goshen, Indiana 46526  
Printed on: 10/19/2015



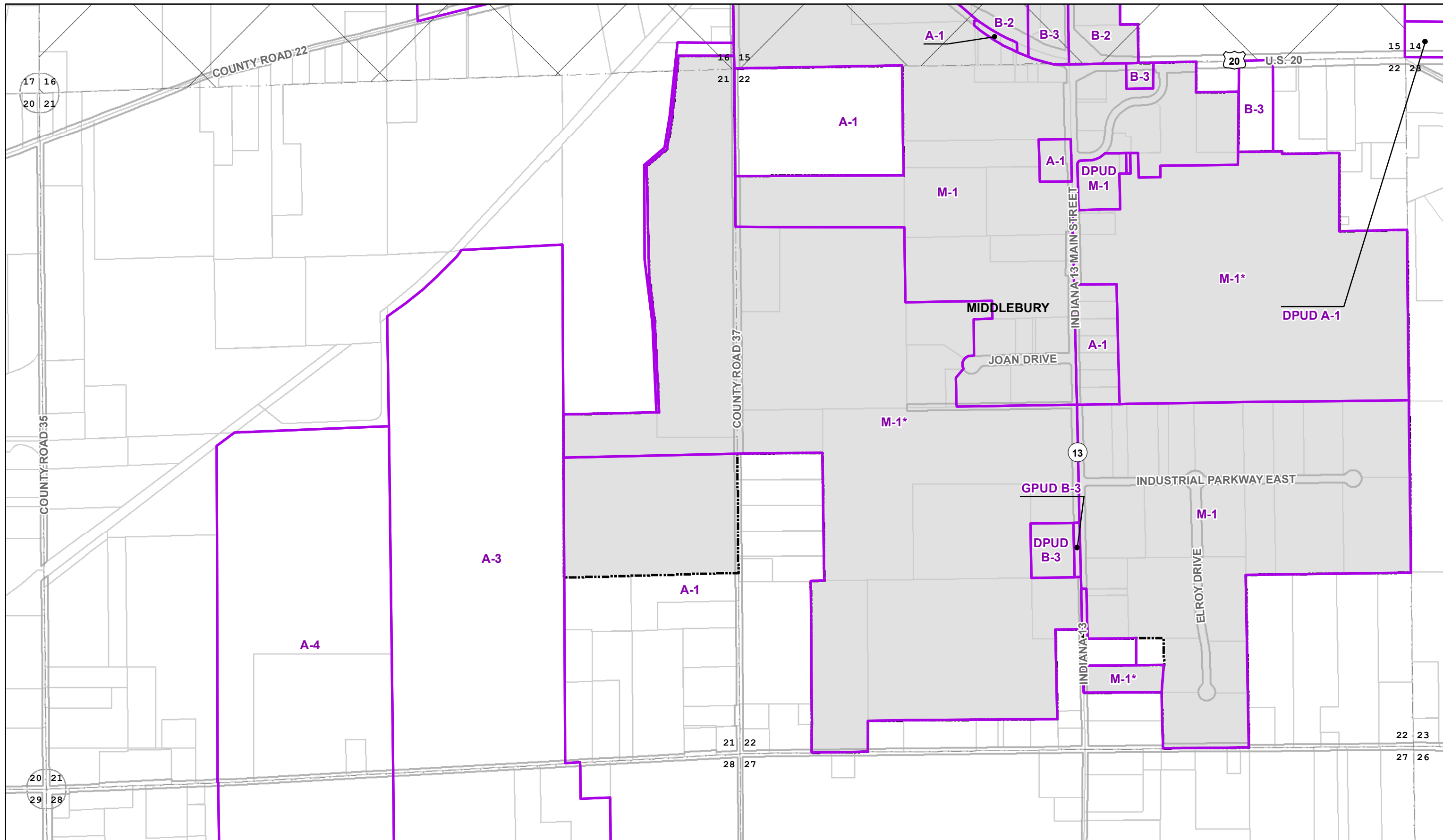


### Middlebury Township, South Half



2,100  
  
 Feet  
 1 inch = 2,100 feet

- Zoning District Boundary
- PLSS Section Boundary
- Road ROW
- Parcel Boundary
- Water
- Incorporated Areas



Middlebury Township, Sections 21 & 22

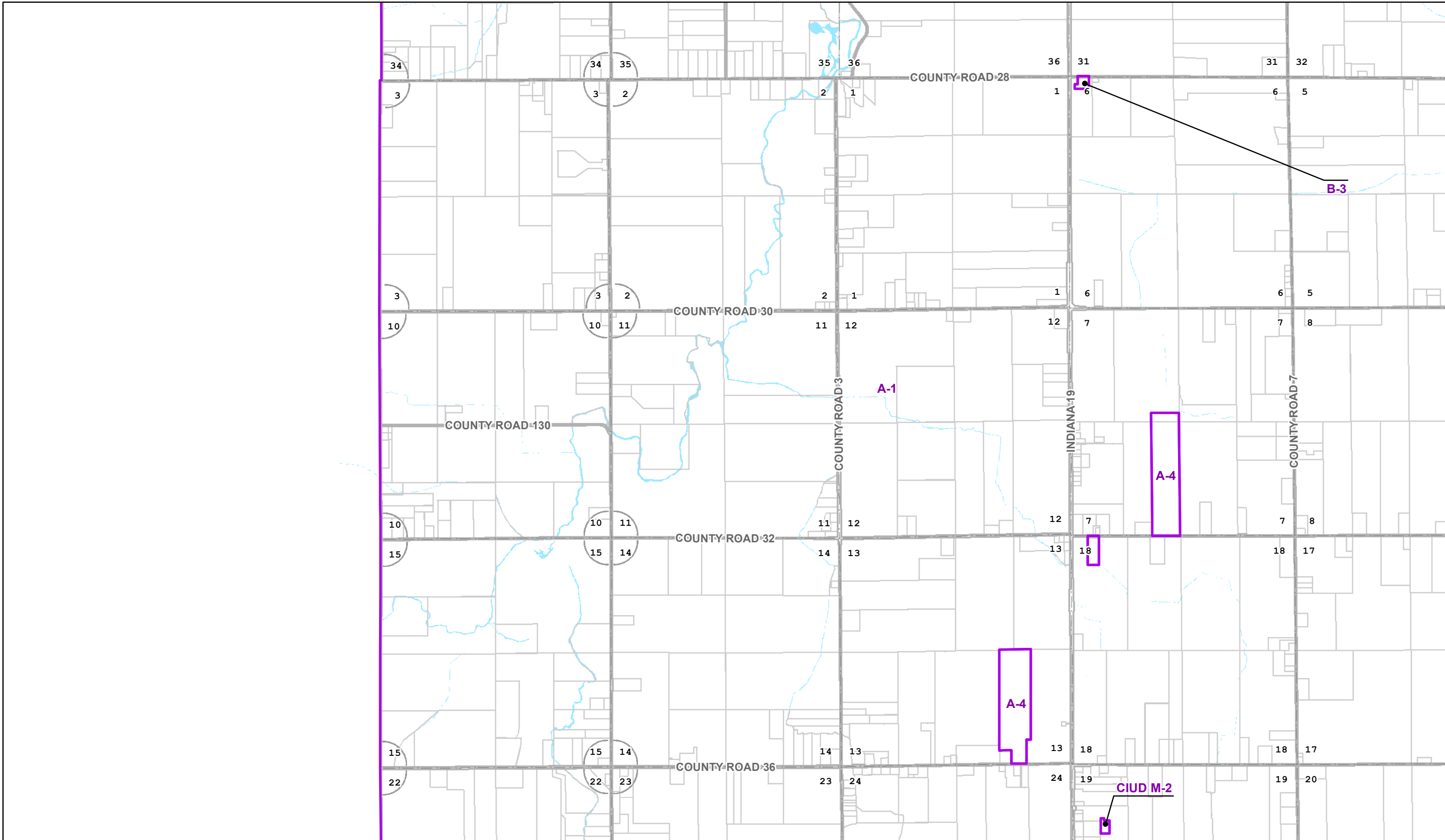
- Zoning District Boundary
- PLSS Section Boundary
- Road ROW
- Parcel Boundary
- Water
- Incorporated Areas




700  
 Feet  
 1 inch = 700 feet

Elkhart County Planning  
 4230 Elkhart Rd  
 Goshen, Indiana 46526  
 Printed on: 10/19/2015





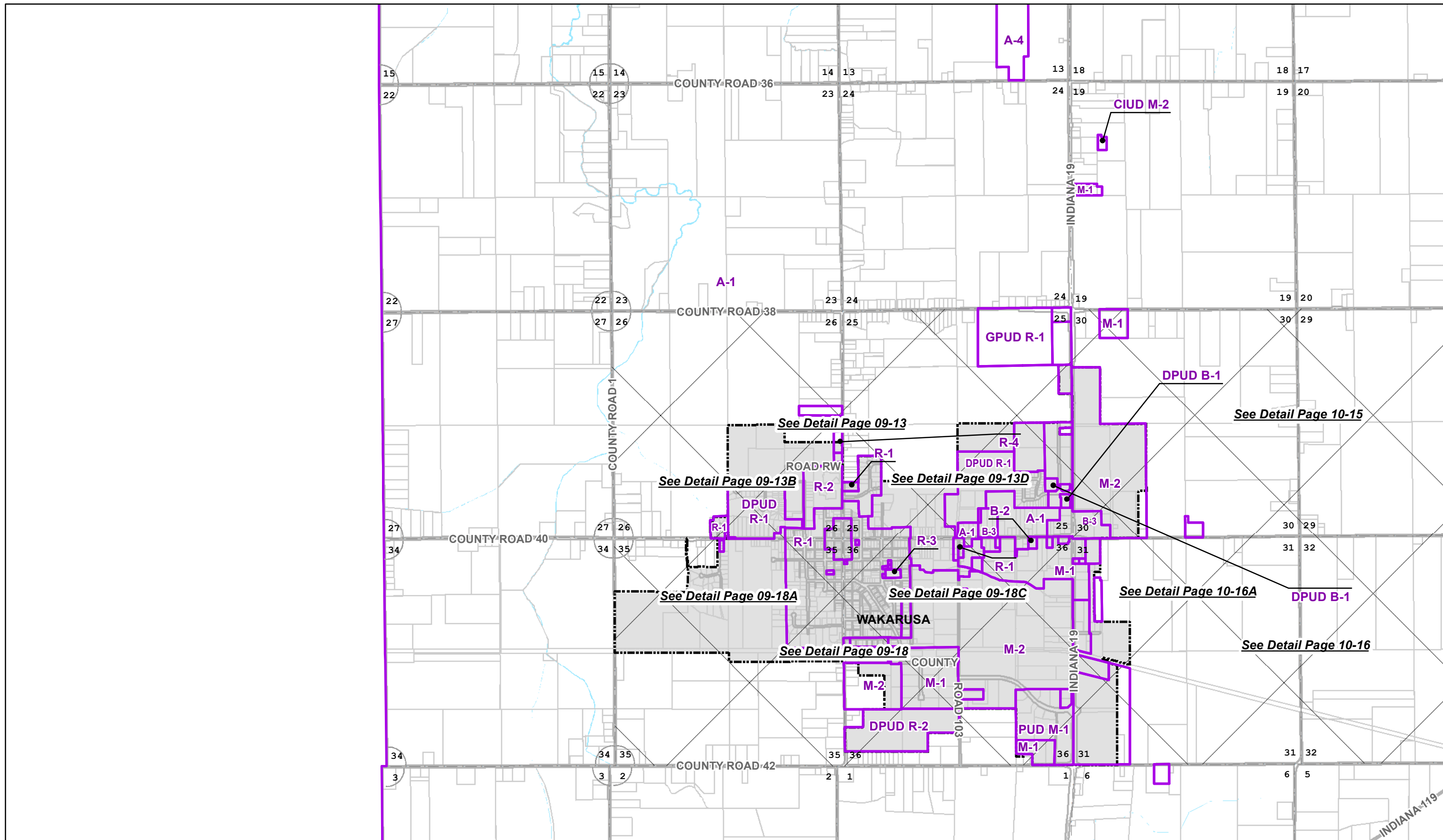
Olive Township, North Half



2,100  
Feet  
1 inch = 2,100 feet

- Zoning District Boundary
- PLSS Section Boundary
- Road ROW
- Parcel Boundary
- Water
- Incorporated Areas





### Olive Township, South Half

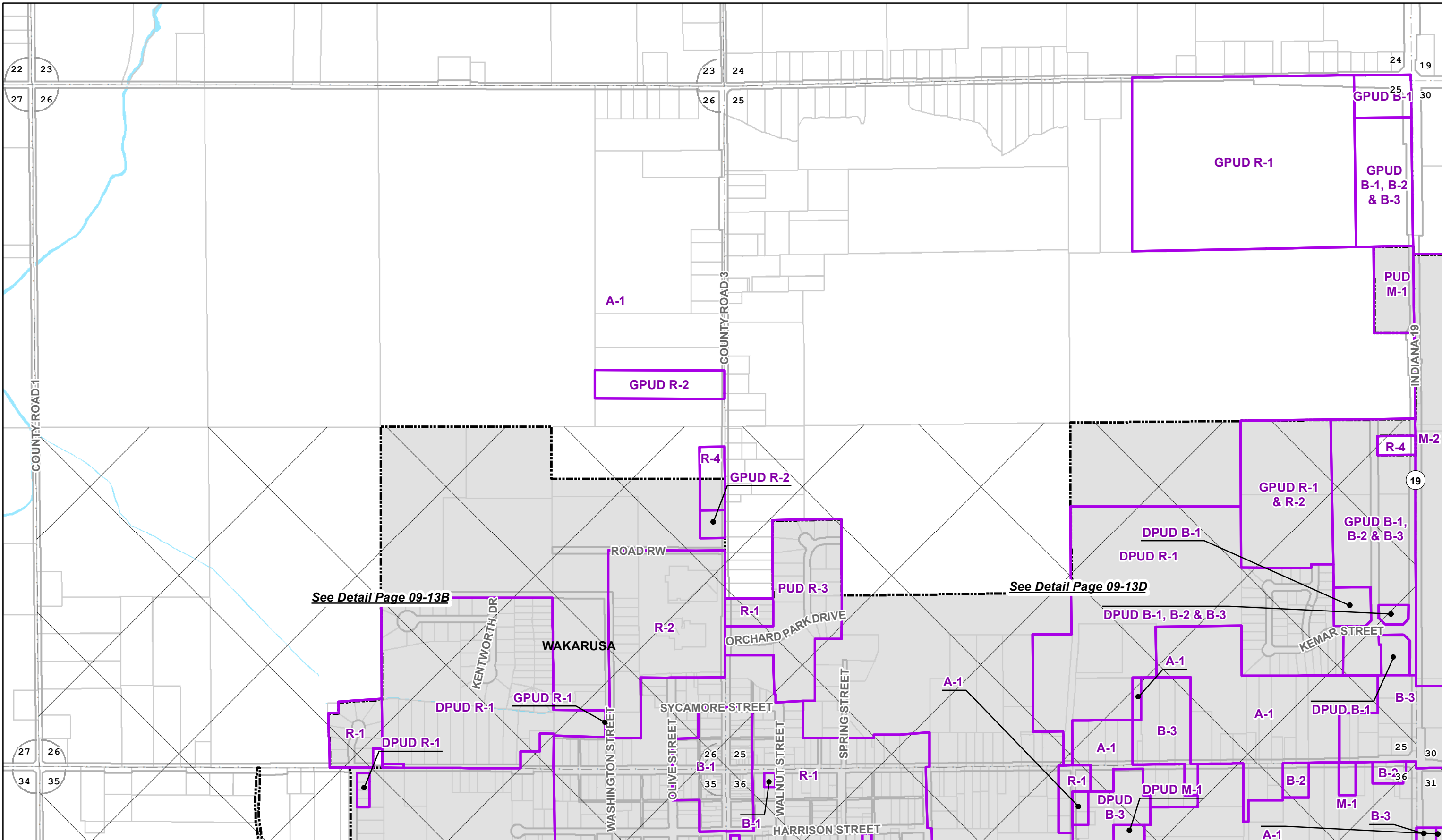
- Zoning District Boundary
- Water
- PLSS Section Boundary
- Incorporated Areas
- Road ROW
- Parcel Boundary



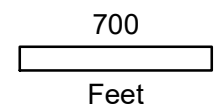
2,100  
  
 Feet  
 1 inch = 2,100 feet

Elkhart County Planning  
 4230 Elkhart Rd  
 Goshen, Indiana 46526  
 Printed on: 10/19/2015



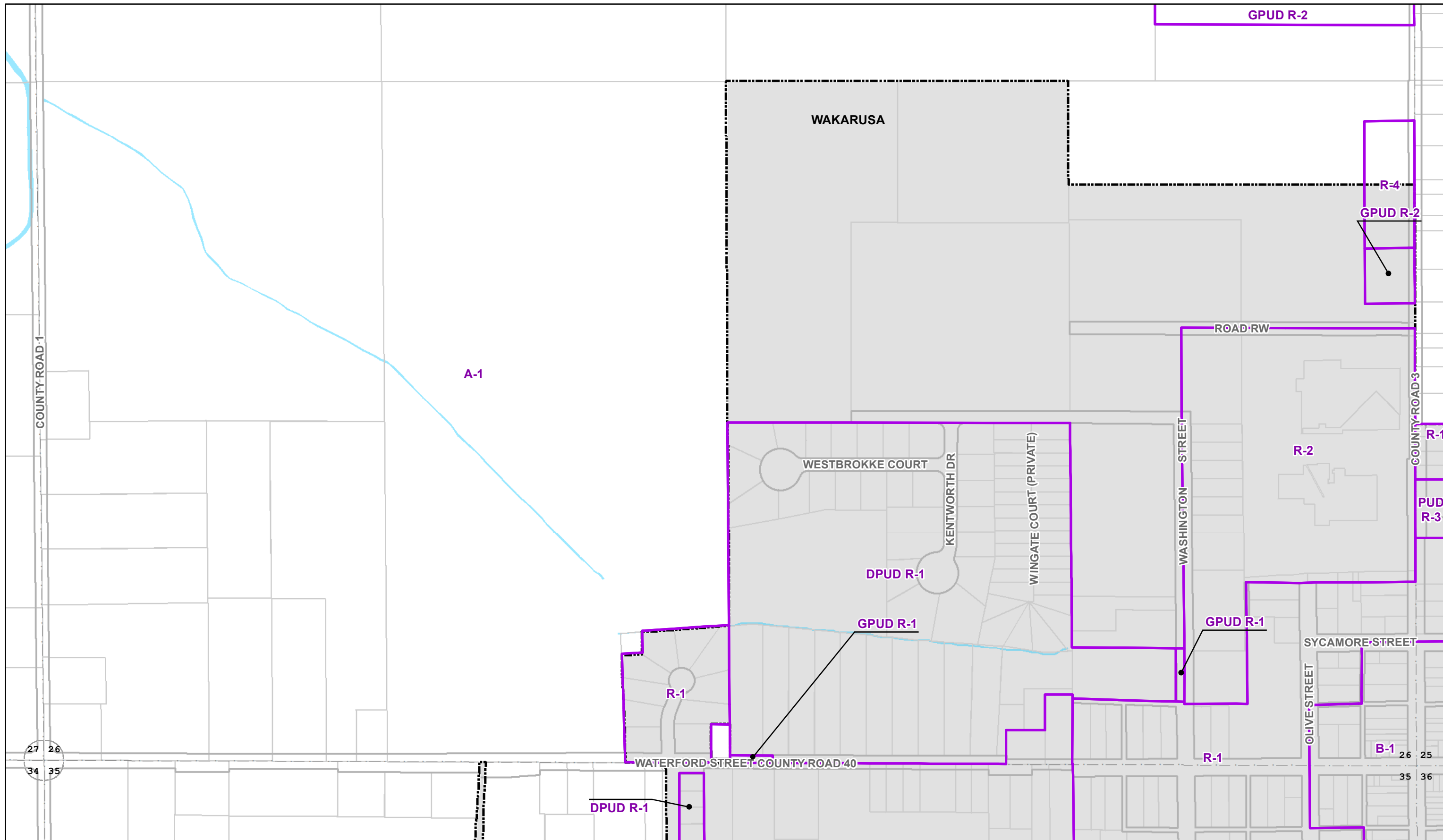


Olive Township, Sections 25 & 26



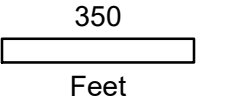
1 inch = 700 feet

- Zoning District Boundary
- PLSS Section Boundary
- Road ROW
- Incorporated Areas
- Water
- Incorporated Areas
- Parcel Boundary



Olive Township, Section 26, South Half

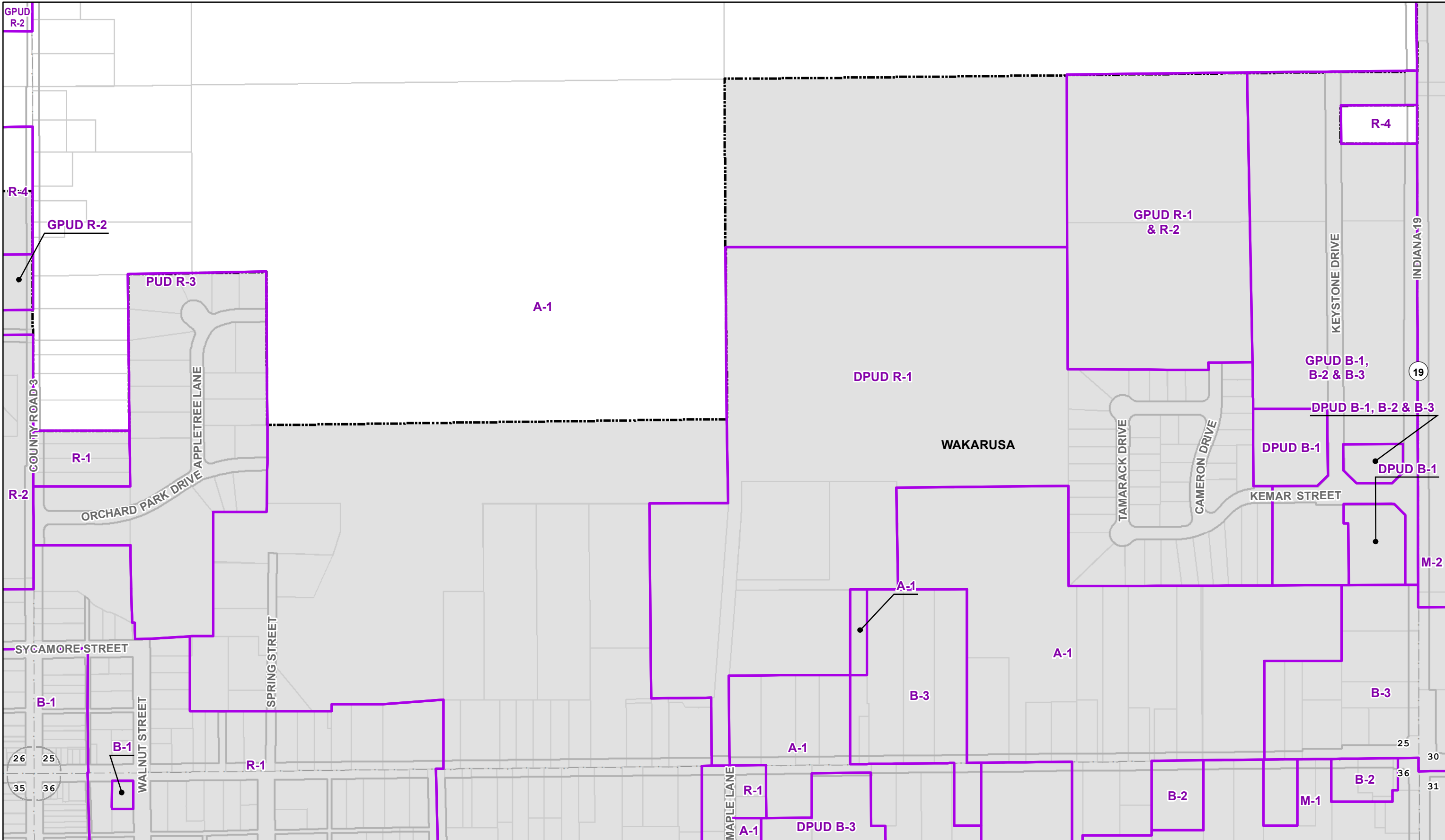
- Zoning District Boundary
- Water
- PLSS Section Boundary
- Incorporated Areas
- Road ROW
- Parcel Boundary




1 inch = 350 feet

Elkhart County Planning  
 4230 Elkhart Rd  
 Goshen, Indiana 46526  
 Printed on: 10/19/2015



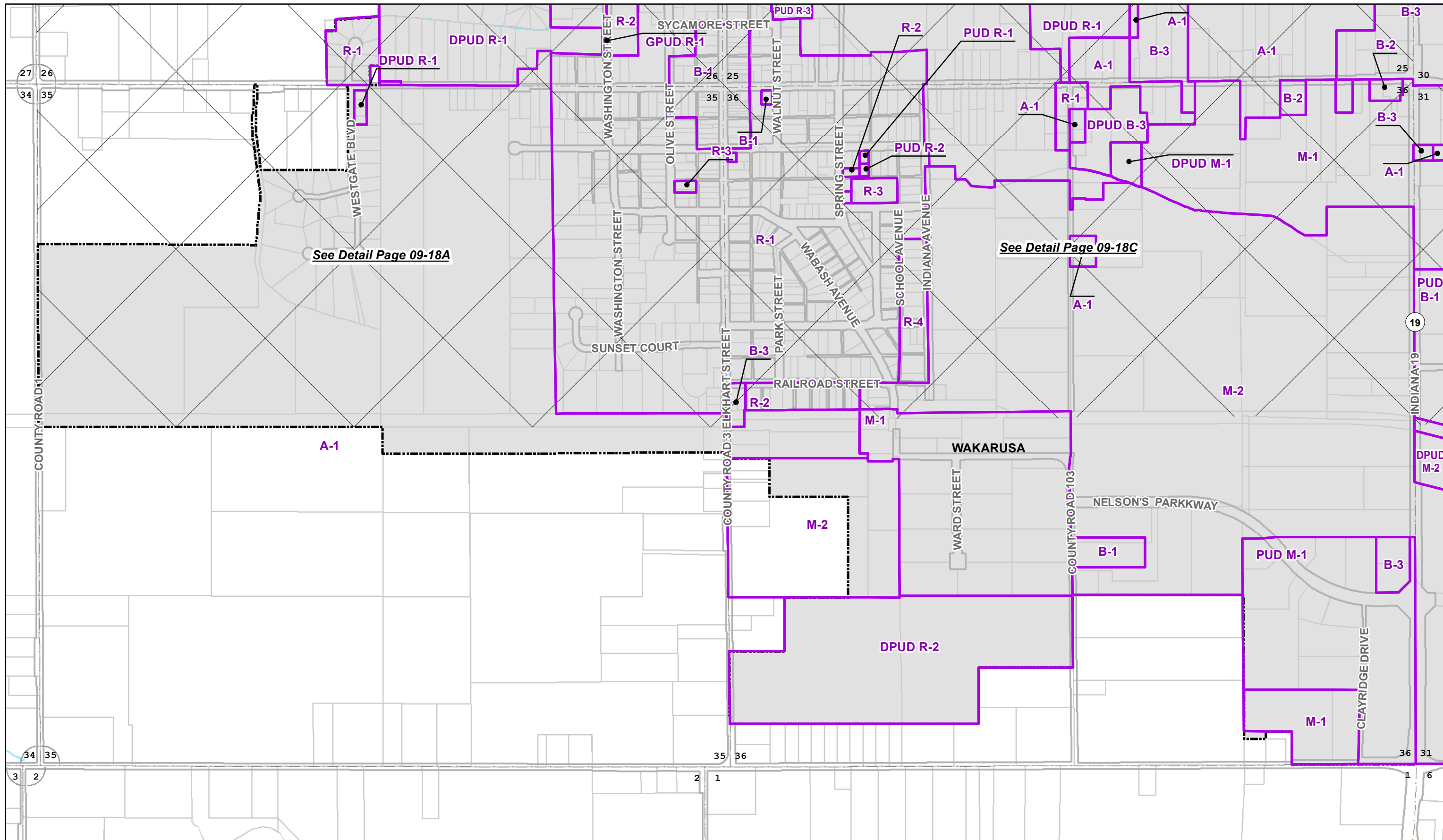


Olive Township, Section 27, South Half



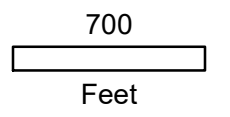
350  
 Feet  
 1 inch = 350 feet

- Zoning District Boundary
- PLSS Section Boundary
- Road ROW
- Parcel Boundary
- Water
- Incorporated Areas



### Olive Township, Sections 35 & 36

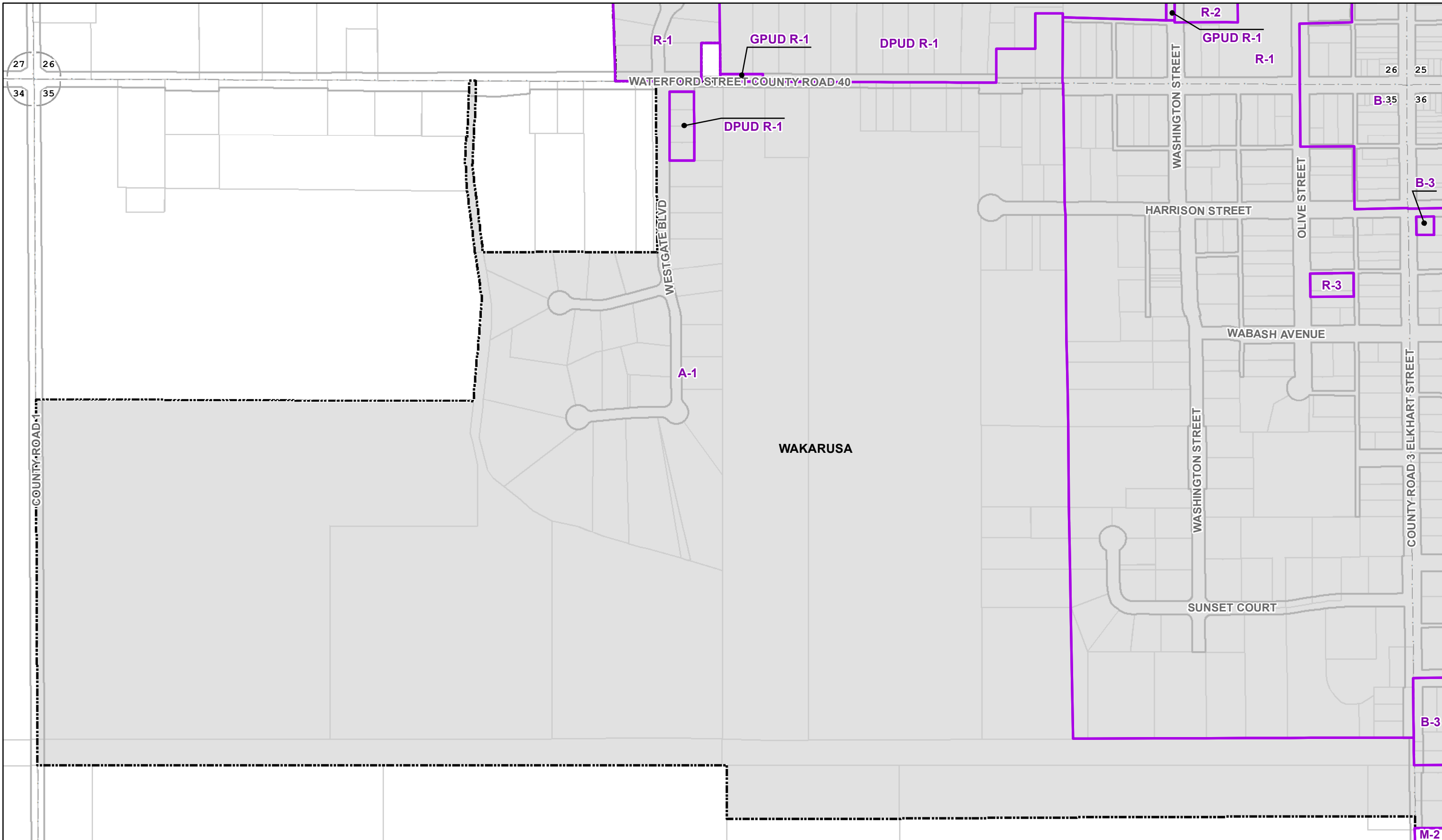
- Zoning District Boundary
- Water
- PLSS Section Boundary
- Incorporated Areas
- Road ROW
- Parcel Boundary



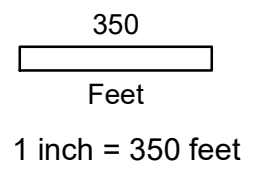

1 inch = 700 feet

Elkhart County Planning  
 4230 Elkhart Rd  
 Goshen, Indiana 46526  
 Printed on: 10/19/2015

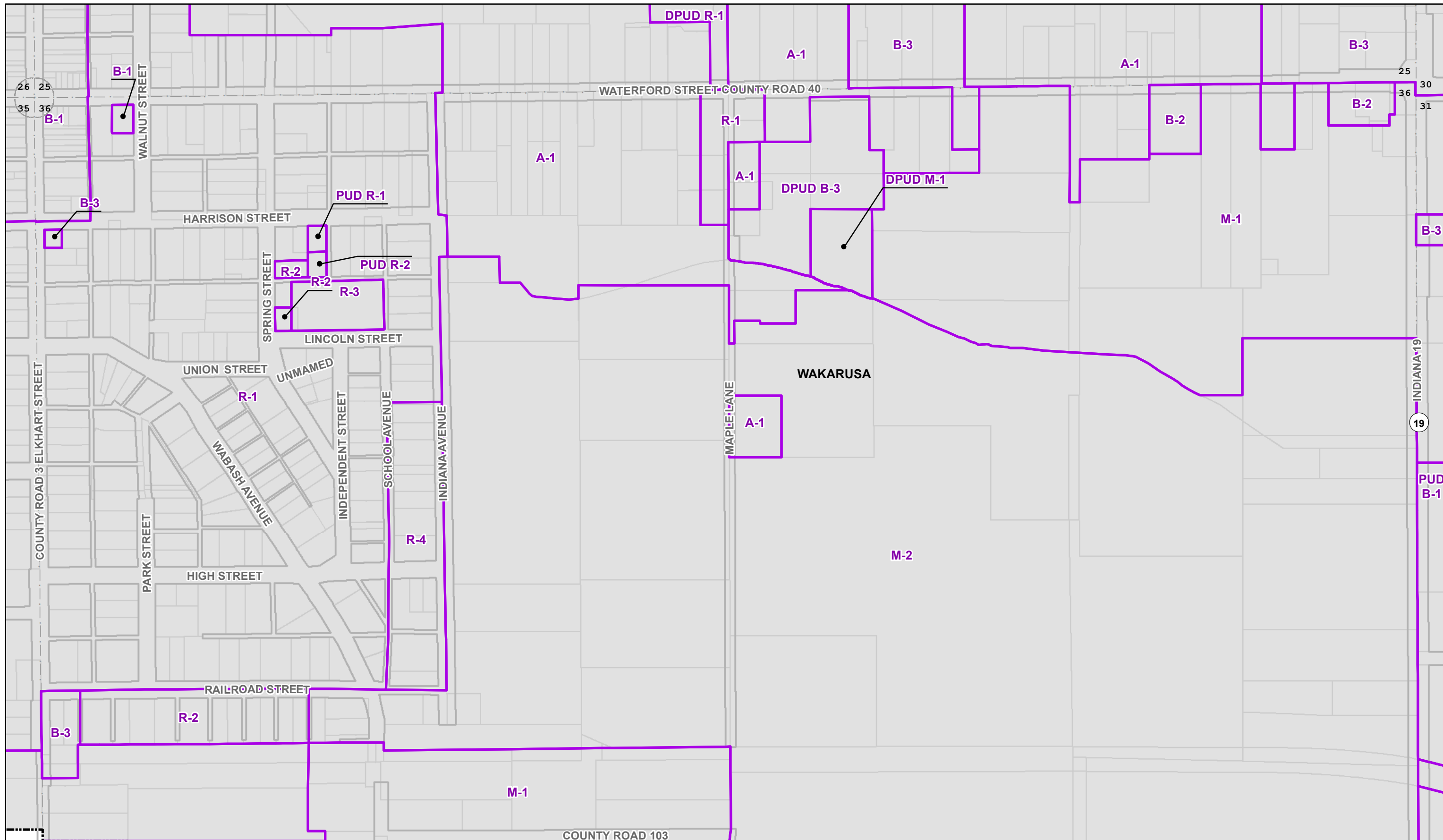




Olive Township, Section 35, North Half

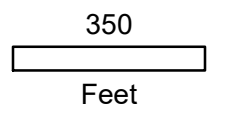


- Zoning District Boundary
- PLSS Section Boundary
- Road ROW
- Parcel Boundary
- Water
- Incorporated Areas



Olive Township, Section 36, North Half

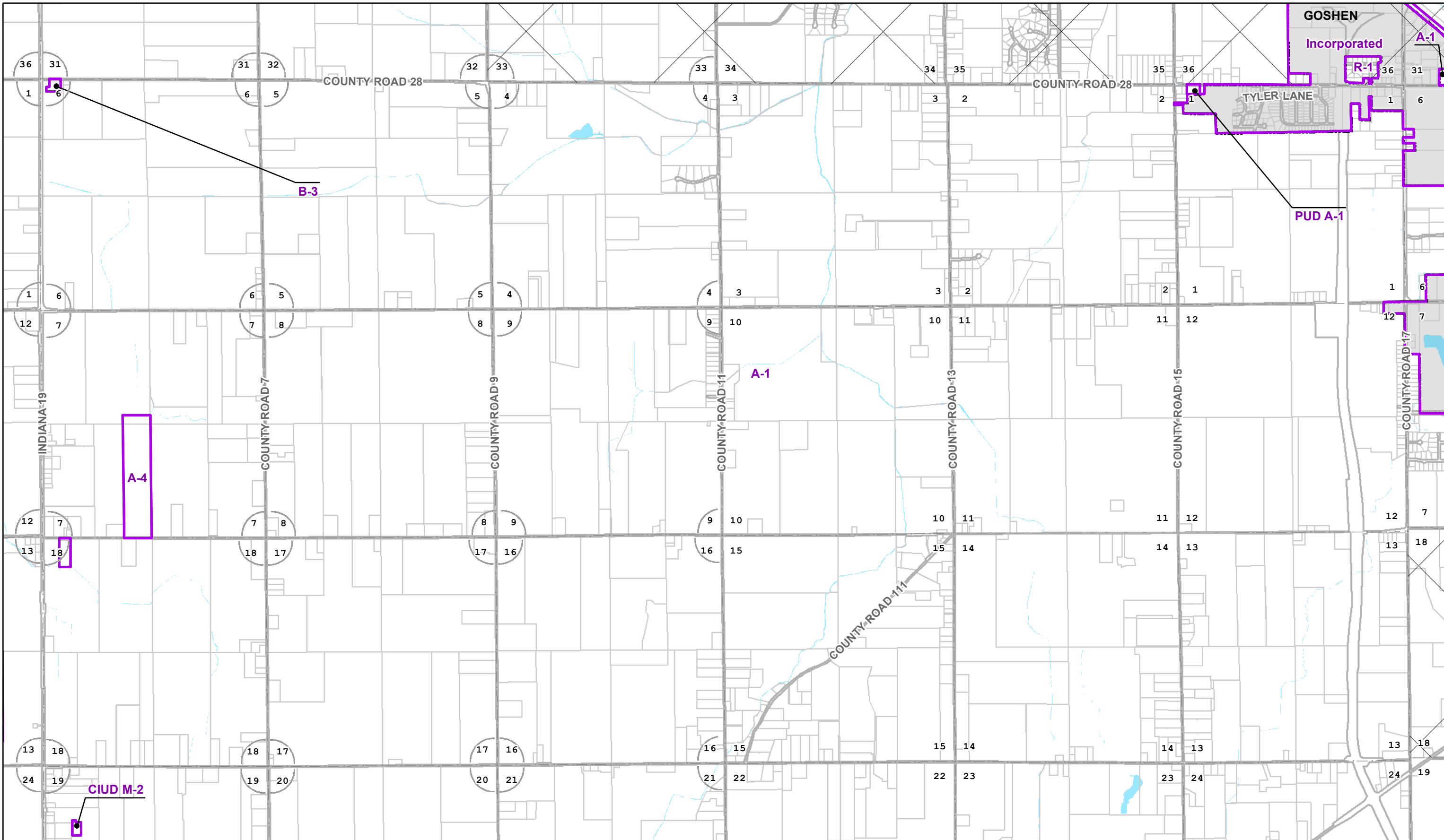
- Zoning District Boundary
- PLSS Section Boundary
- Road ROW
- Parcel Boundary
- Water
- Incorporated Areas




1 inch = 350 feet


Elkhart County Planning  
 4230 Elkhart Rd  
 Goshen, Indiana 46526  
 Printed on: 10/19/2015









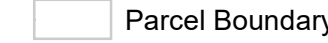


### Harrison Township, North Half

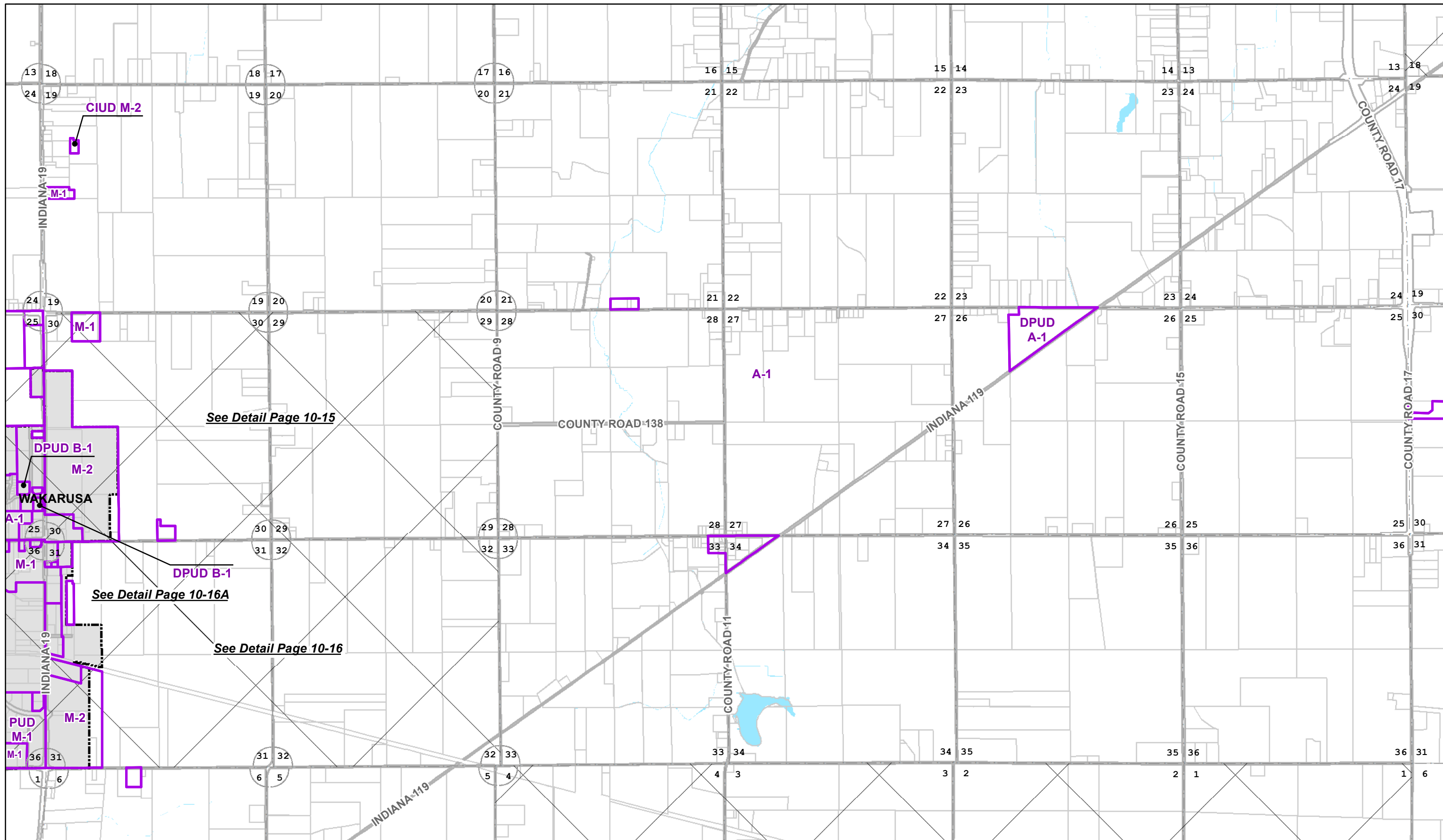

 Elkhart County Planning  
 4230 Elkhart Rd  
 Goshen, Indiana 46526  
 Printed on: 10/19/2015



2,100  
  
 Feet  
 1 inch = 2,100 feet

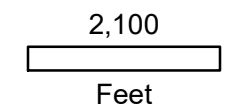
-  Zoning District Boundary
-  Water
-  PLSS Section Boundary
-  Incorporated Areas
-  Road ROW
-  Parcel Boundary





### Harrison Township, South Half

- Zoning District Boundary
- Water
- PLSS Section Boundary
- Incorporated Areas
- Road ROW
- Parcel Boundary




1 inch = 2,100 feet

Elkhart County Planning  
 4230 Elkhart Rd  
 Goshen, Indiana 46526  
 Printed on: 10/19/2015



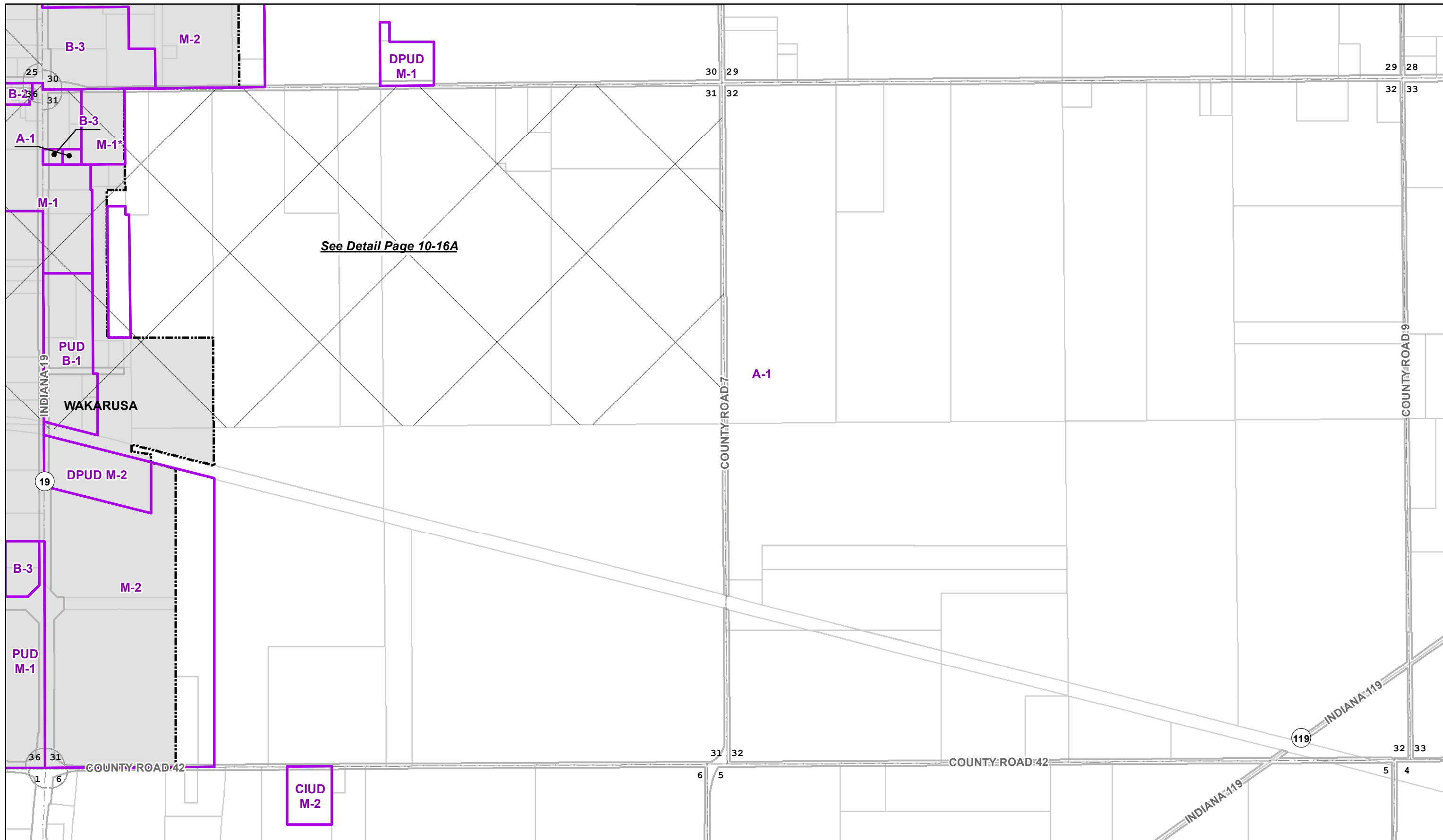


### Harrison Township, Sections 29 & 30



700  
 Feet  
 1 inch = 700 feet

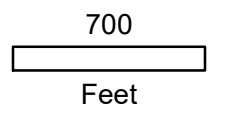
- Zoning District Boundary
- PLSS Section Boundary
- Road ROW
- Parcel Boundary
- Water
- Incorporated Areas



*See Detail Page 10-16A*

### Harrison Township, Sections 31 & 32

- Zoning District Boundary
- PLSS Section Boundary
- Road ROW
- Parcel Boundary
- Water
- Incorporated Areas




1 inch = 700 feet

Elkhart County Planning  
 4230 Elkhart Rd  
 Goshen, Indiana 46526  
 Printed on: 10/19/2015



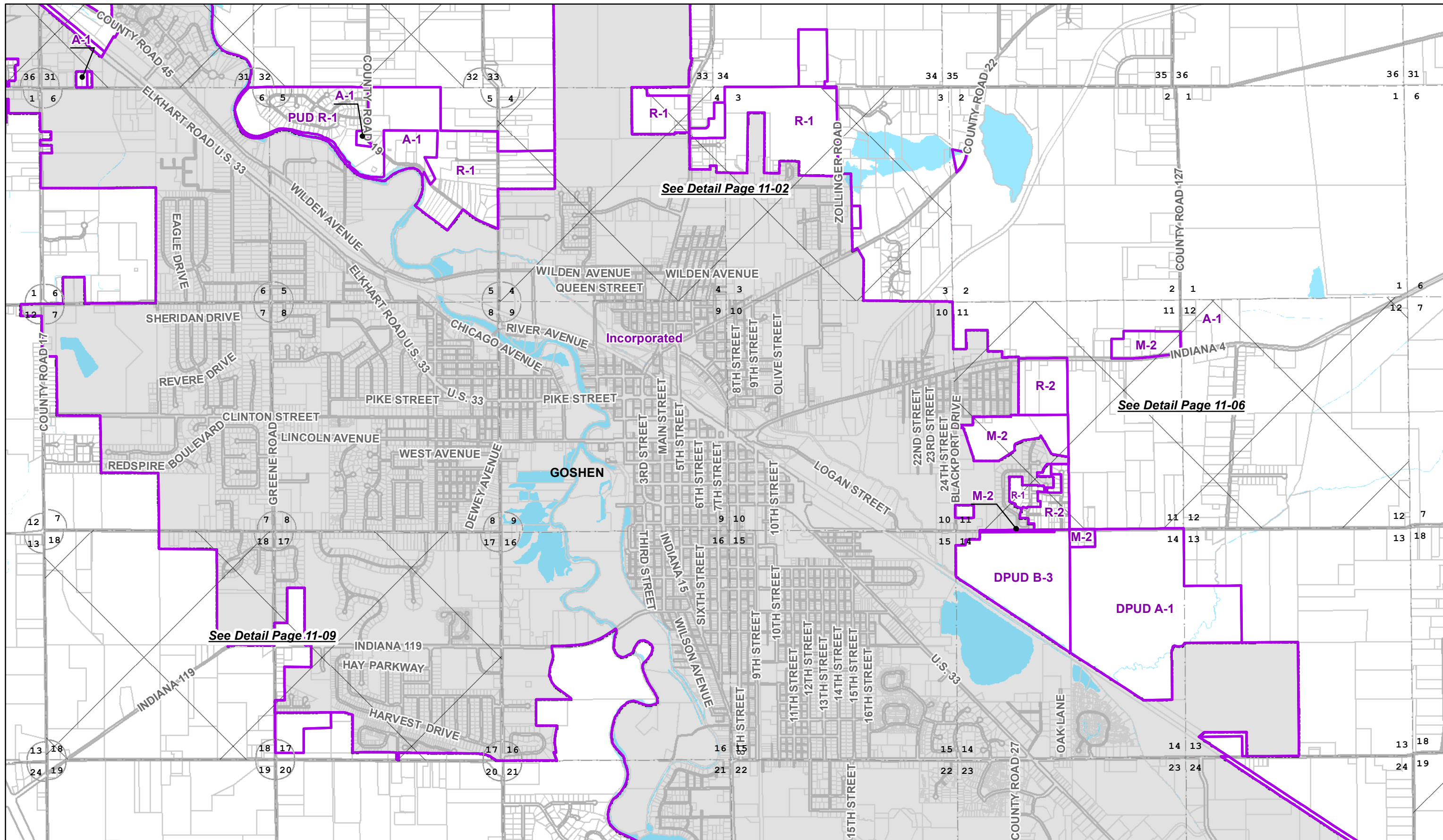


Harrison Township, Section 31, North Half



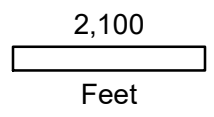
350  
 Feet  
 1 inch = 350 feet

- Zoning District Boundary
- PLSS Section Boundary
- Road ROW
- Parcel Boundary
- Water
- Incorporated Areas



Elkhart Township, North Half

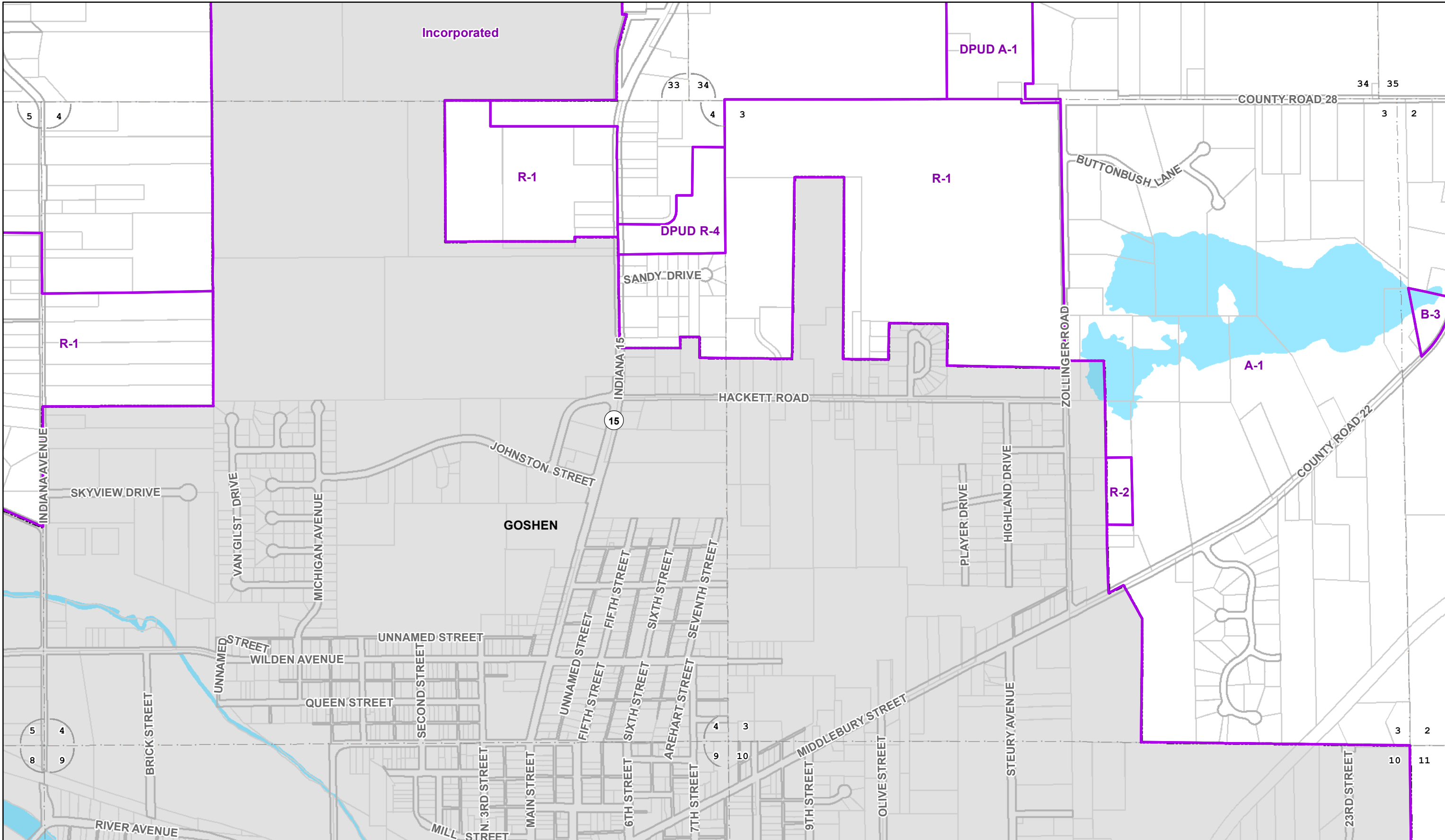
- Zoning District Boundary
- Water
- PLSS Section Boundary
- Incorporated Areas
- Road ROW
- Parcel Boundary



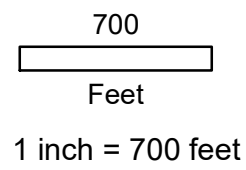

1 inch = 2,100 feet

Elkhart County Planning  
 4230 Elkhart Rd  
 Goshen, Indiana 46526  
 Printed on: 10/19/2015

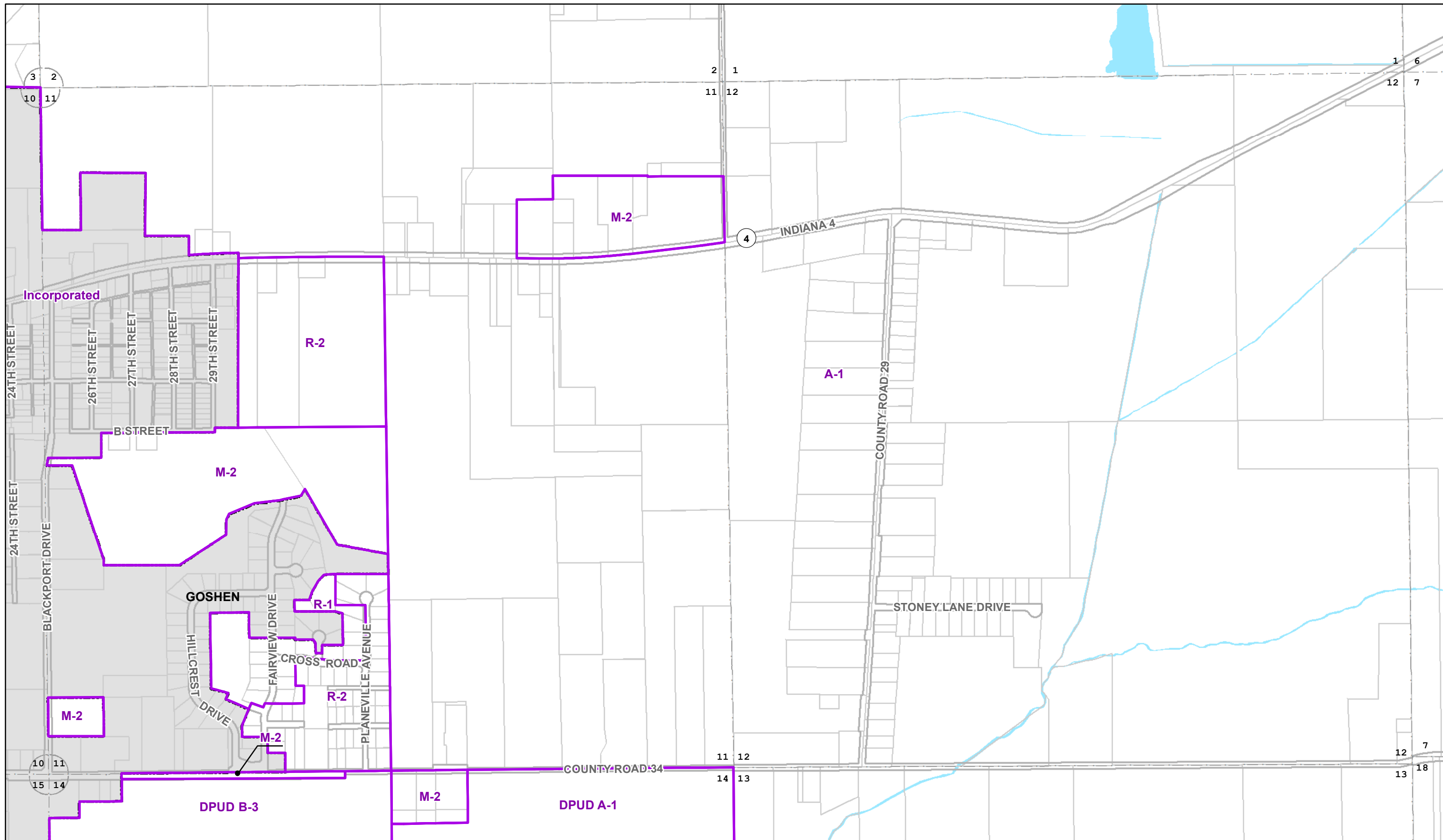




### Elkhart Township, Sections 3 & 4



- Zoning District Boundary
- PLSS Section Boundary
- Road ROW
- Parcel Boundary
- Water
- Incorporated Areas



### Elkhart Township, Sections 11 & 12

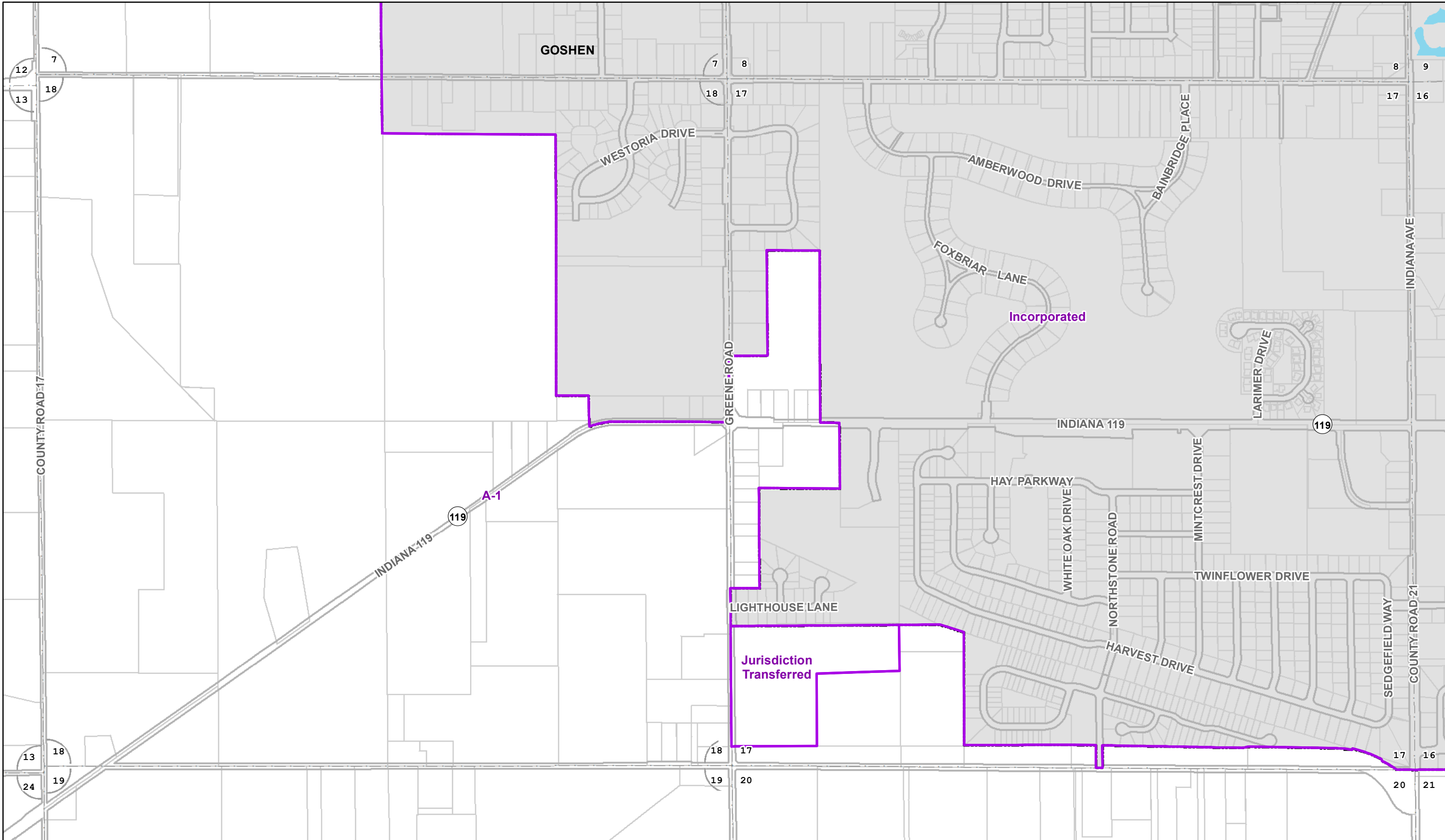
- Zoning District Boundary
- Water
- PLSS Section Boundary
- Incorporated Areas
- Road ROW
- Parcel Boundary




700  
  
 Feet  
 1 inch = 700 feet

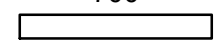
Elkhart County Planning  
 4230 Elkhart Rd  
 Goshen, Indiana 46526  
 Printed on: 10/19/2015


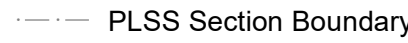








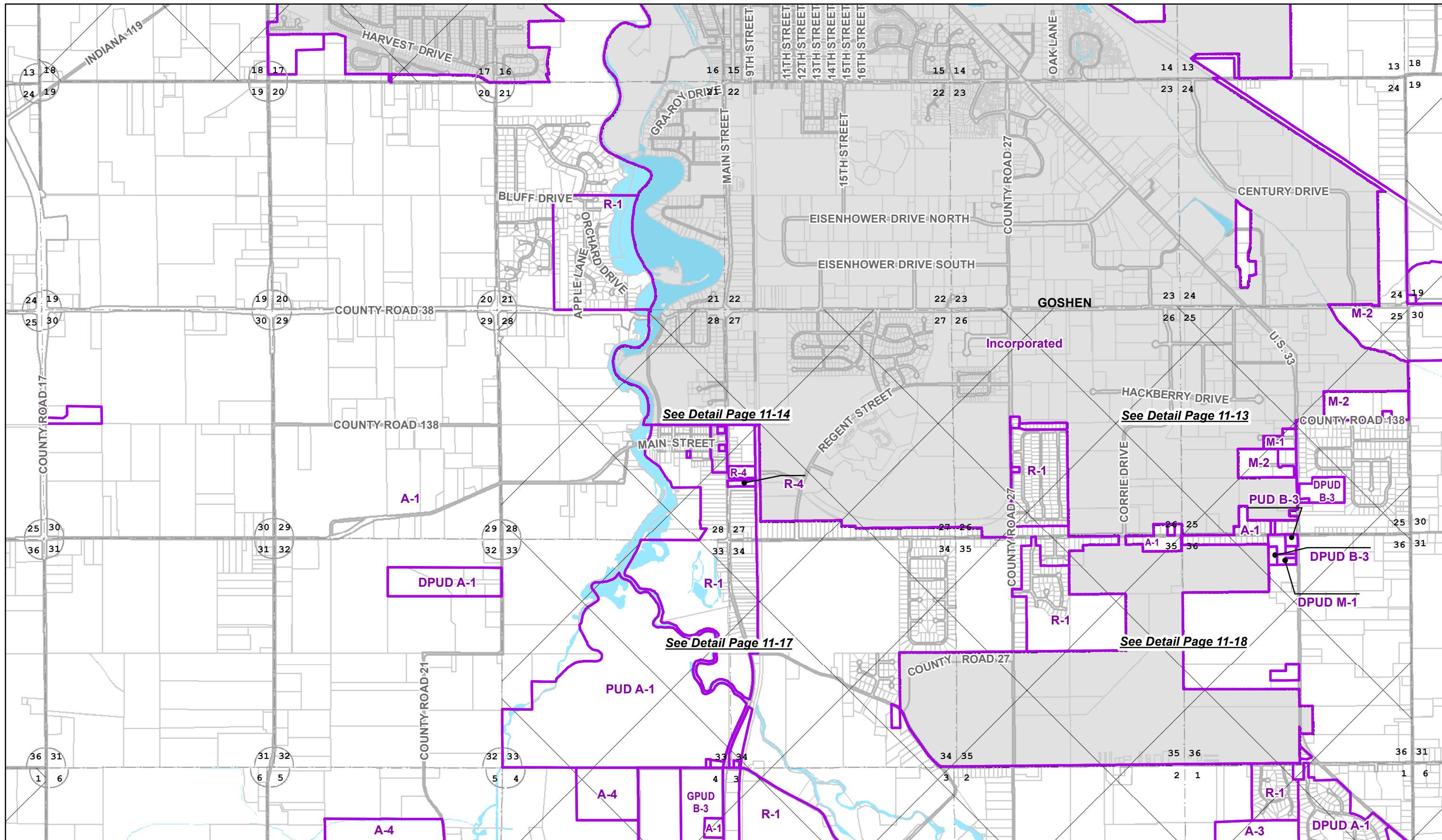
Elkhart Township, Sections 17 & 18



700  
  
 Feet  
 1 inch = 700 feet

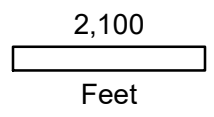
-  Zoning District Boundary
-  PLSS Section Boundary
-  Road ROW
-  Parcel Boundary
-  Water
-  Incorporated Areas





### Elkhart Township, South Half

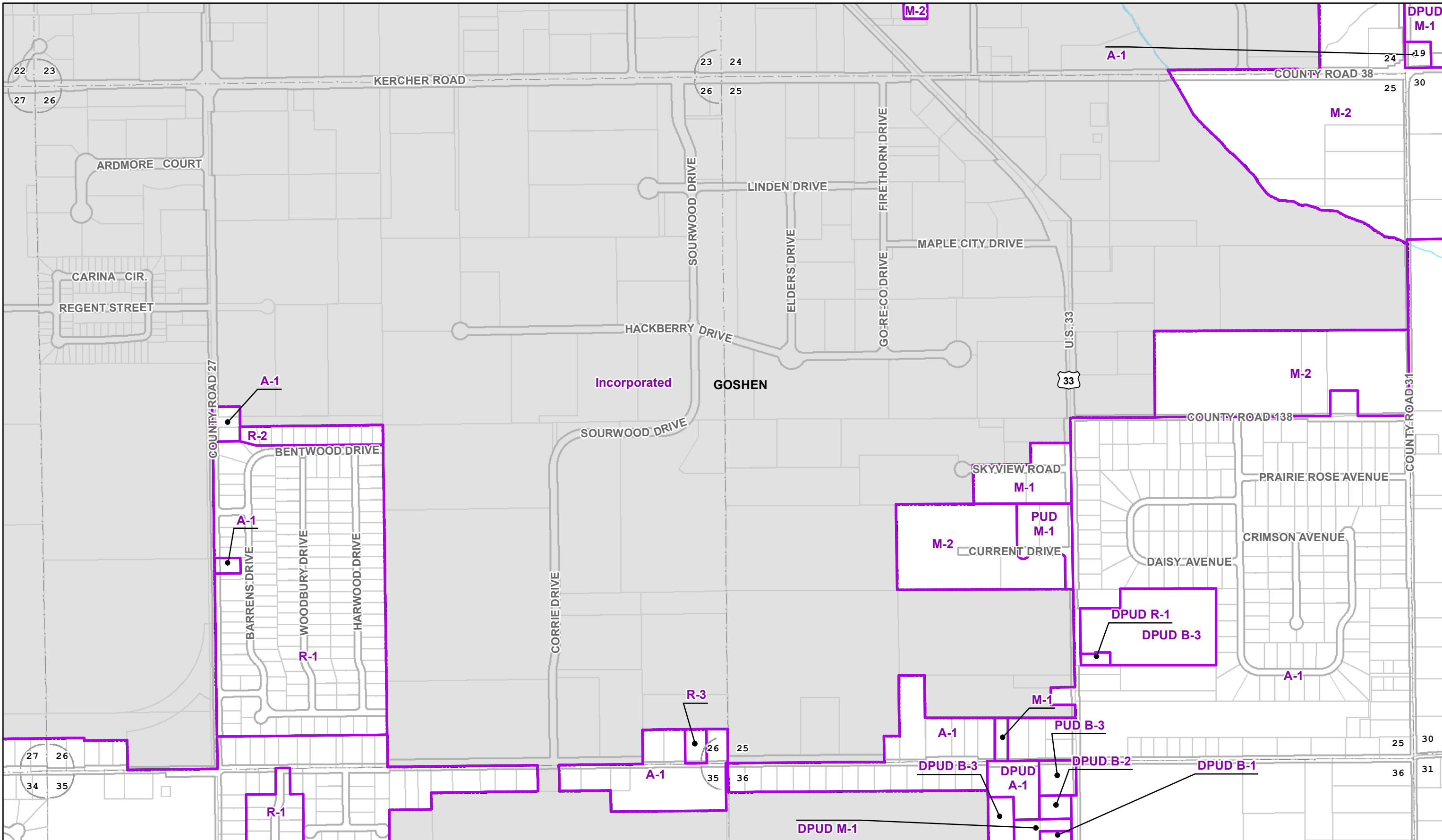
- Zoning District Boundary
- Water
- PLSS Section Boundary
- Incorporated Areas
- Road ROW
- Parcel Boundary



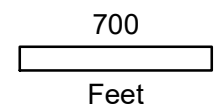
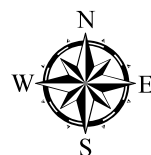
1 inch = 2,100 feet

Elkhart County Planning  
4230 Elkhart Rd  
Goshen, Indiana 46526  
Printed on: 10/19/2015



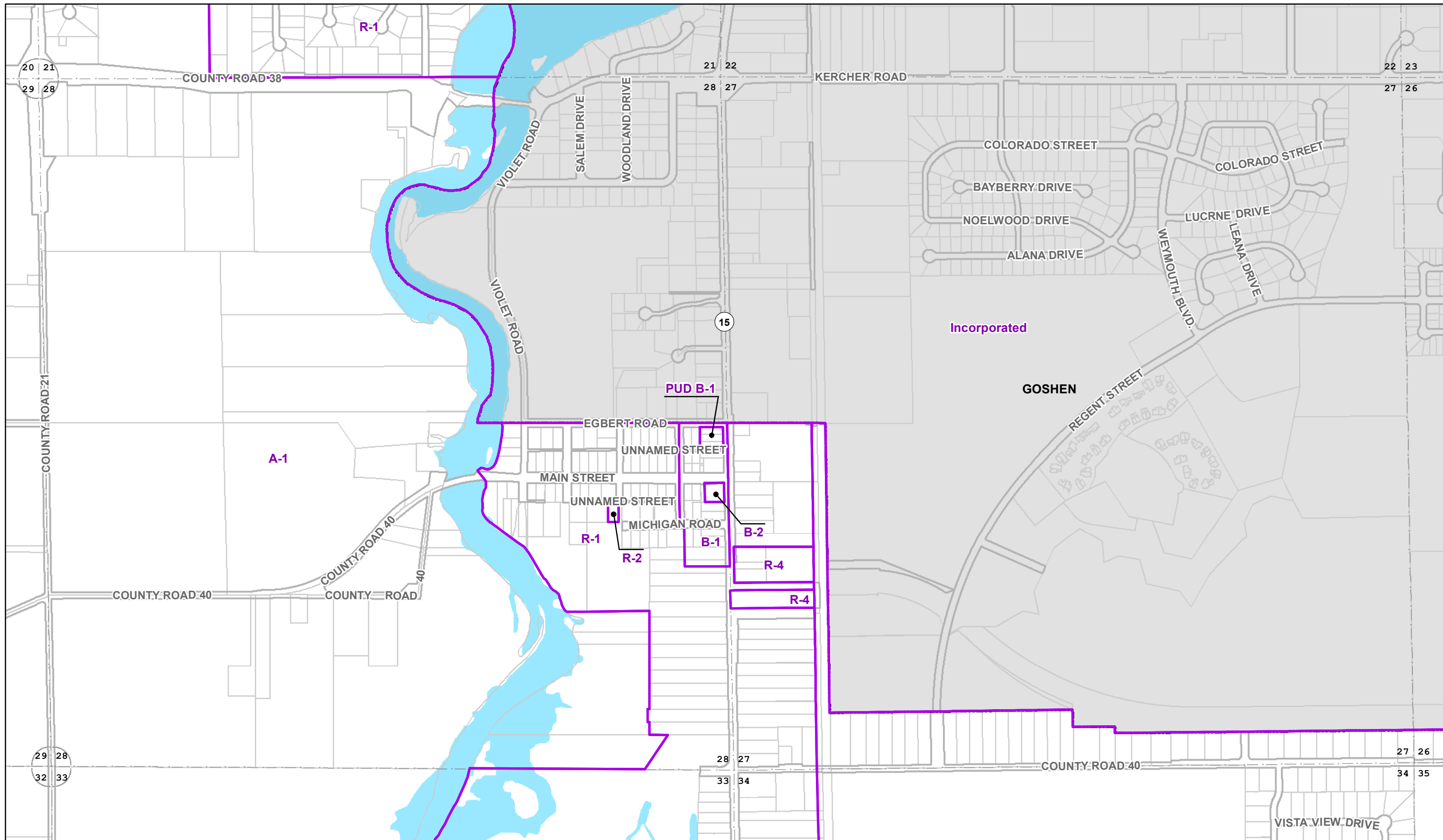


Elkhart Township, Sections 25 & 26



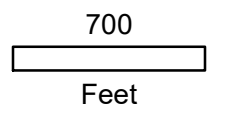
1 inch = 700 feet

- Zoning District Boundary
- PLSS Section Boundary
- Road ROW
- Incorporated Areas
- Water
- Parcel Boundary



Elkhart Township, Sections 27 & 28

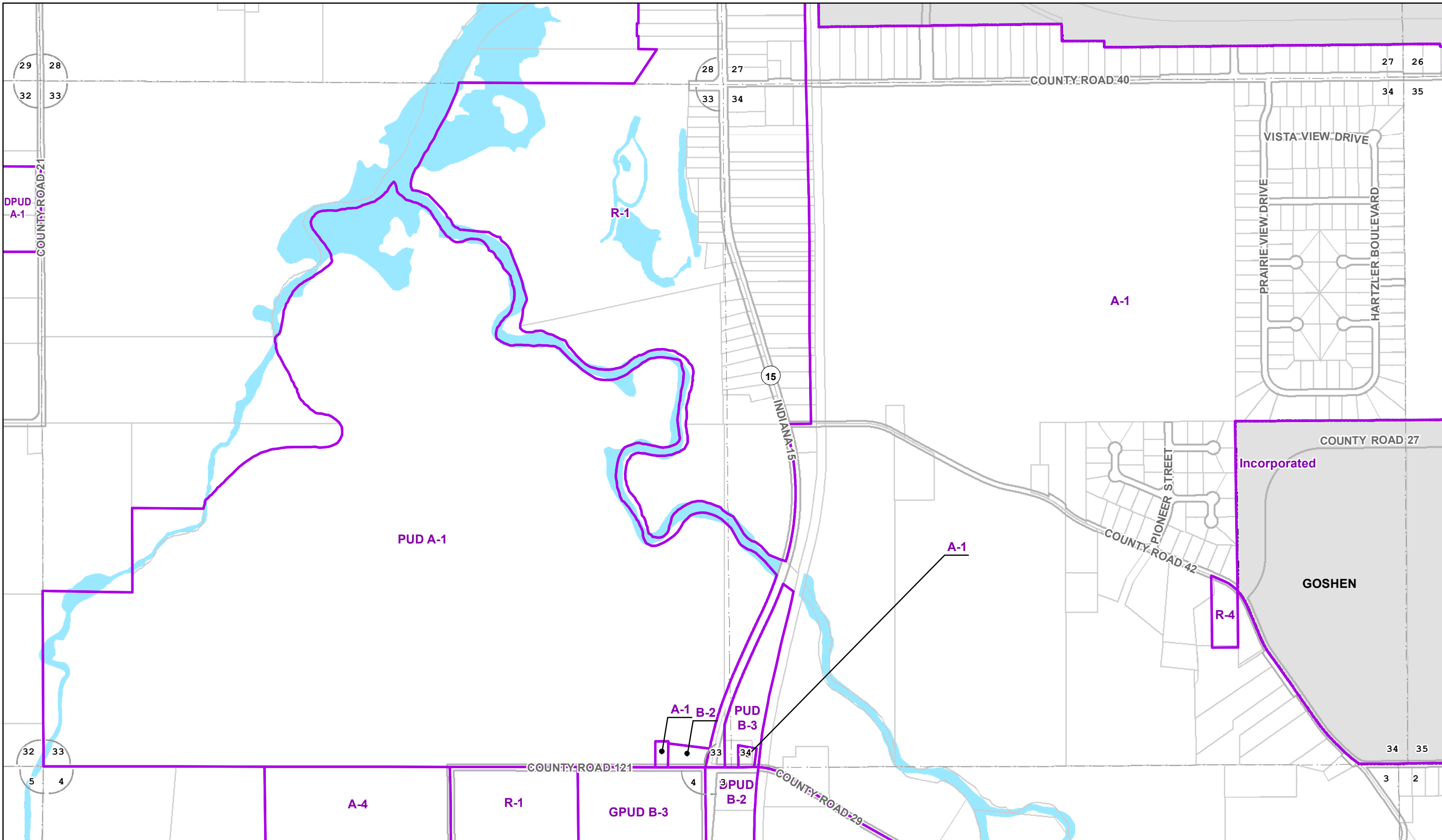
- Zoning District Boundary
- Water
- PLSS Section Boundary
- Incorporated Areas
- Road ROW
- Parcel Boundary



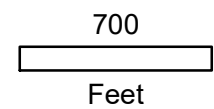
1 inch = 700 feet

Elkhart County Planning  
4230 Elkhart Rd  
Goshen, Indiana 46526  
Printed on: 10/19/2015



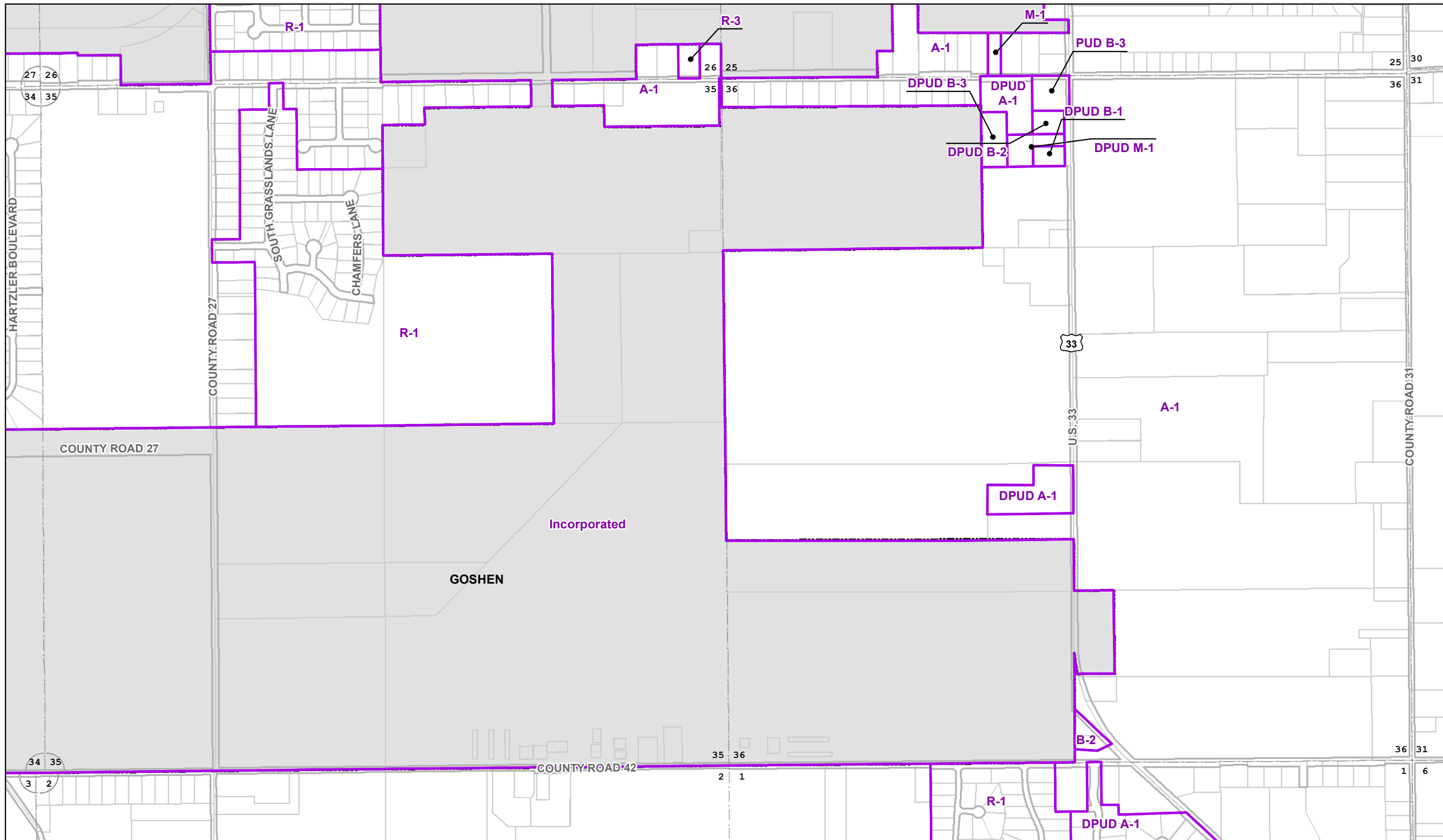


Elkhart Township, Sections 33 & 34



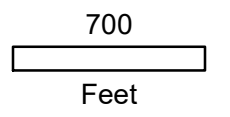
1 inch = 700 feet

- Zoning District Boundary
- PLSS Section Boundary
- Road ROW
- Parcel Boundary
- Water
- Incorporated Areas



Elkhart Township, Sections 35 & 36

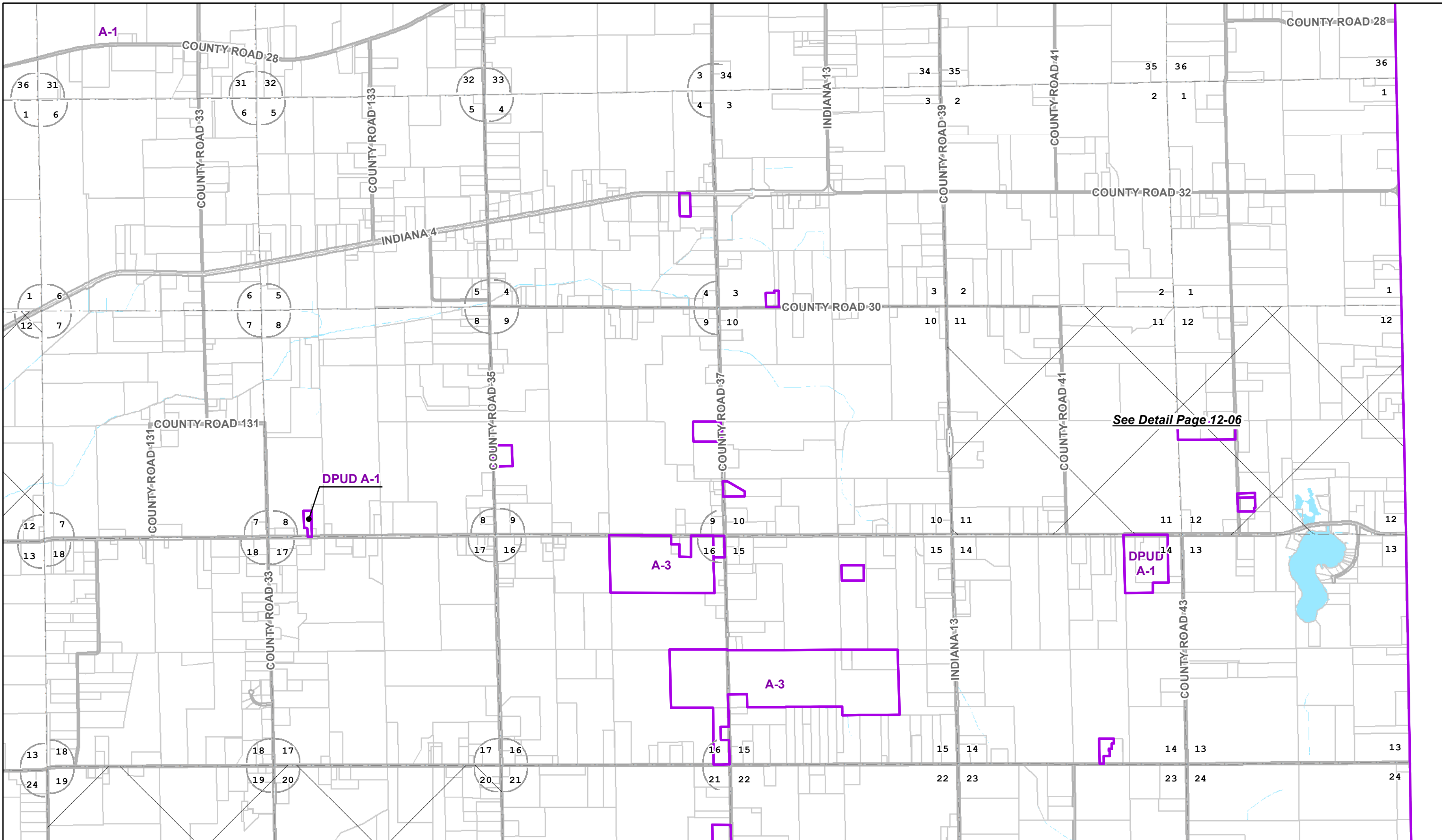
- Zoning District Boundary
- PLSS Section Boundary
- Road ROW
- Parcel Boundary
- Water
- Incorporated Areas




1 inch = 700 feet


Elkhart County Planning  
4230 Elkhart Rd  
Goshen, Indiana 46526  
Printed on: 10/19/2015



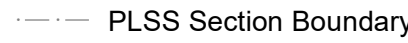





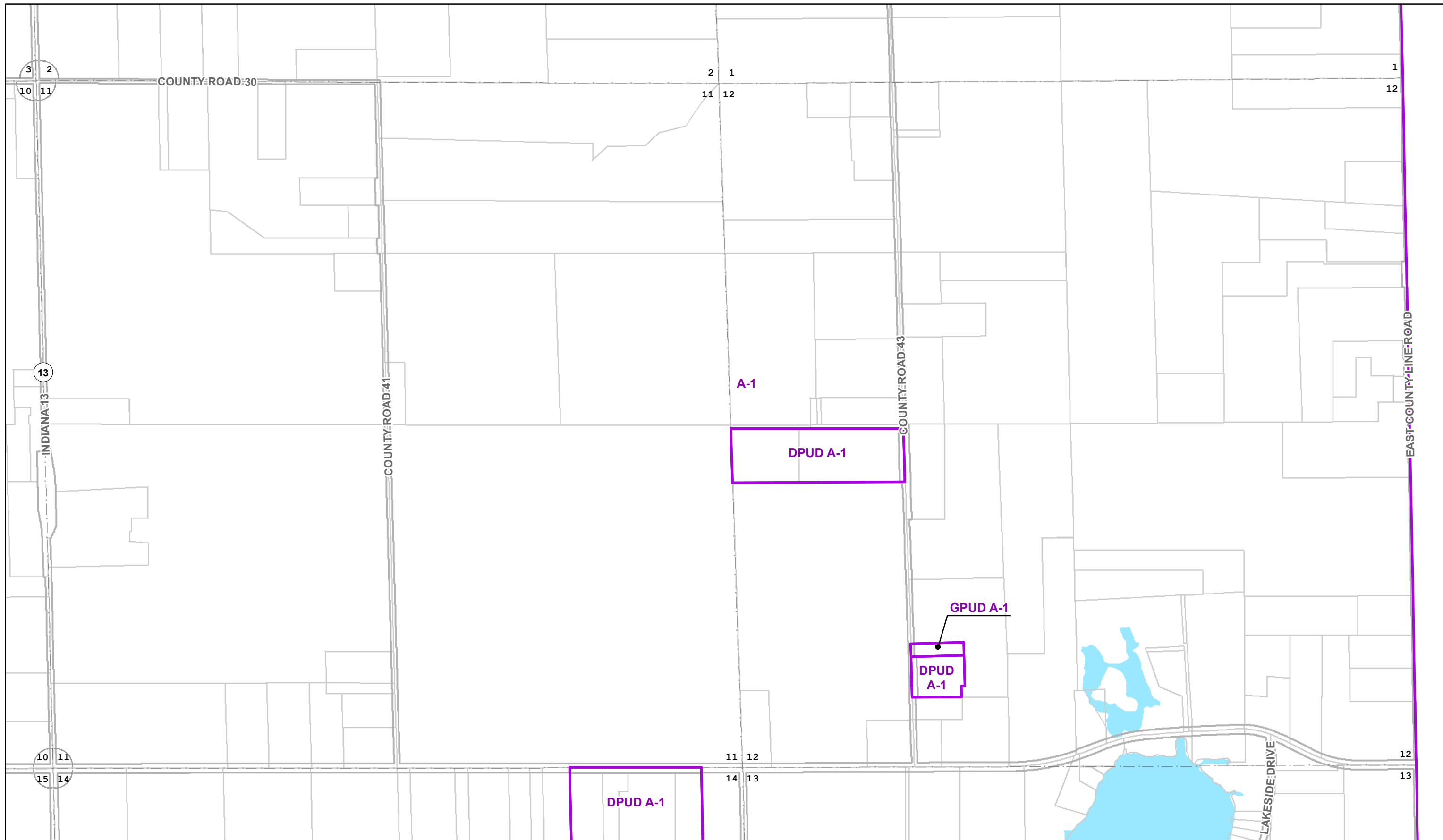


Clinton Township, North Half



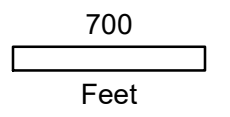
2,100  
  
 Feet  
 1 inch = 2,100 feet

-  Zoning District Boundary
-  Water
-  PLSS Section Boundary
-  Incorporated Areas
-  Road ROW
-  Parcel Boundary



### Clinton Township, Sections 11 & 12

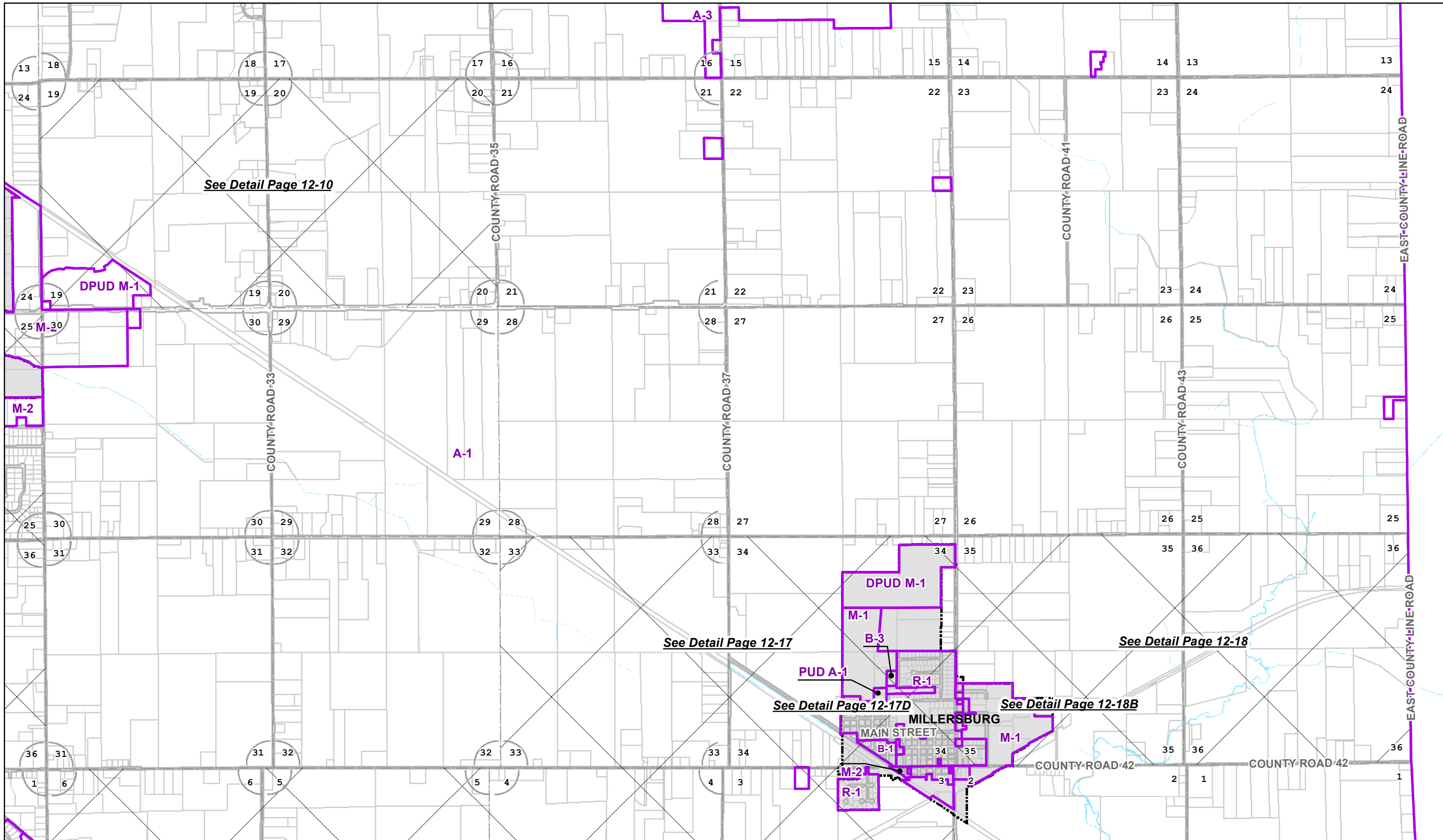
- Zoning District Boundary
- Water
- PLSS Section Boundary
- Incorporated Areas
- Road ROW
- Parcel Boundary



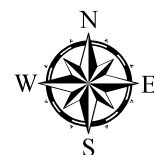
1 inch = 700 feet


Elkhart County Planning  
4230 Elkhart Rd  
Goshen, Indiana 46526  
Printed on: 10/19/2015











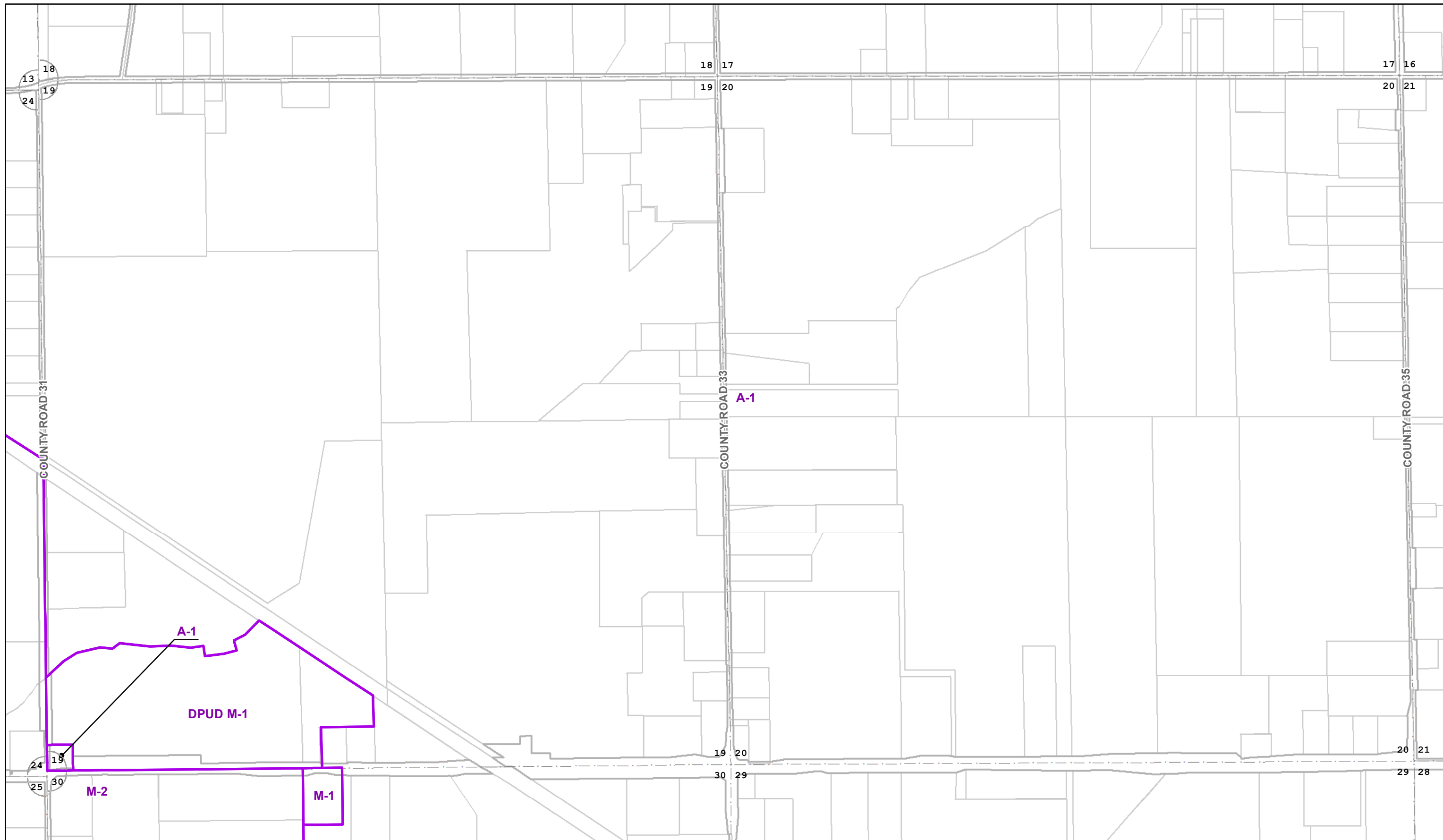
### Clinton Township, South Half



2,100  
  
 Feet  
 1 inch = 2,100 feet

-  Zoning District Boundary
-  Water
-  PLSS Section Boundary
-  Incorporated Areas
-  Road ROW
-  Parcel Boundary





### Clinton Township, Sections 19 & 20

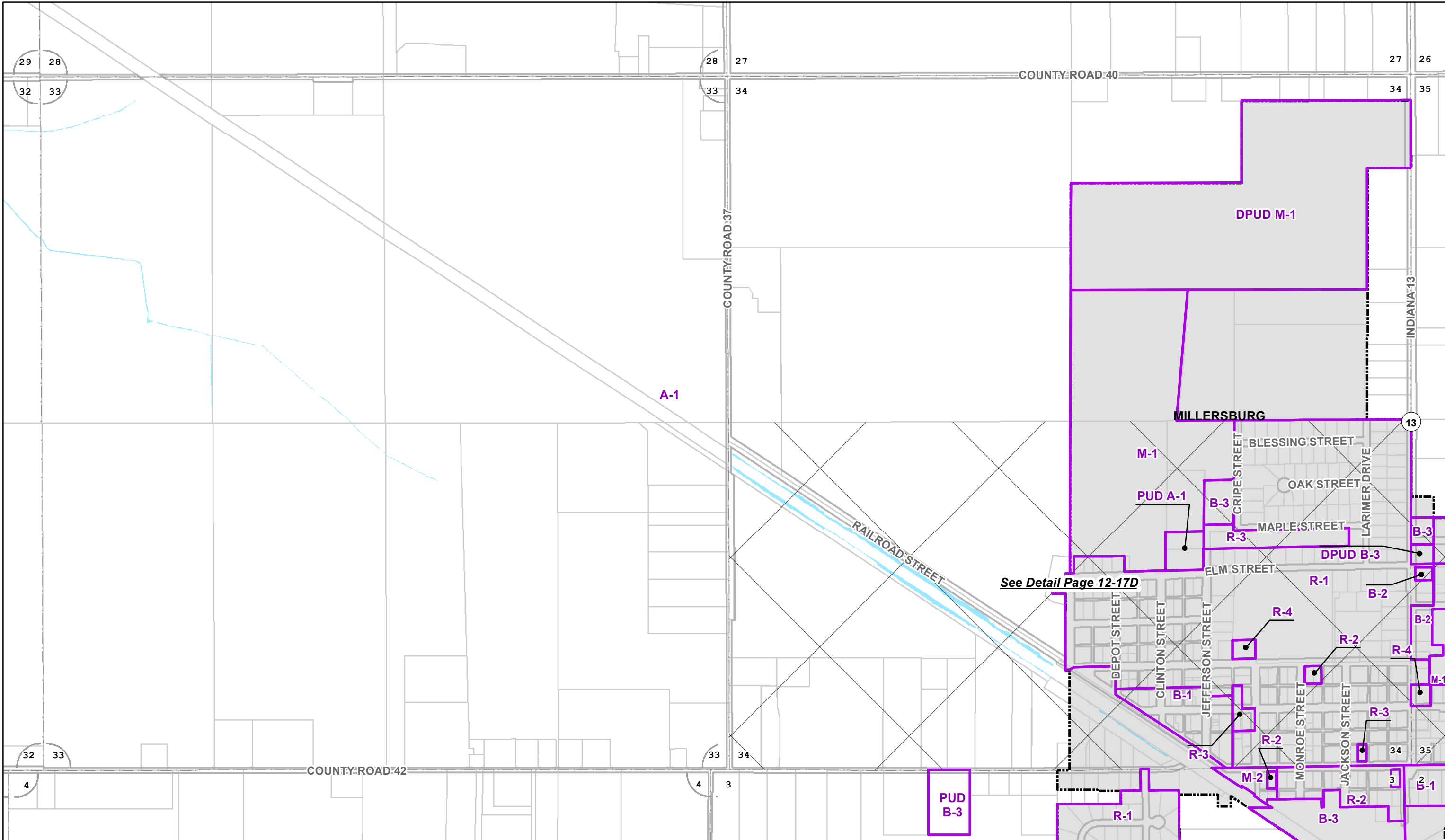
- Zoning District Boundary
- PLSS Section Boundary
- Road ROW
- Parcel Boundary
- Water
- Incorporated Areas




700  
Feet  
1 inch = 700 feet

Elkhart County Planning  
4230 Elkhart Rd  
Goshen, Indiana 46526  
Printed on: 10/19/2015



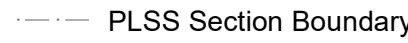





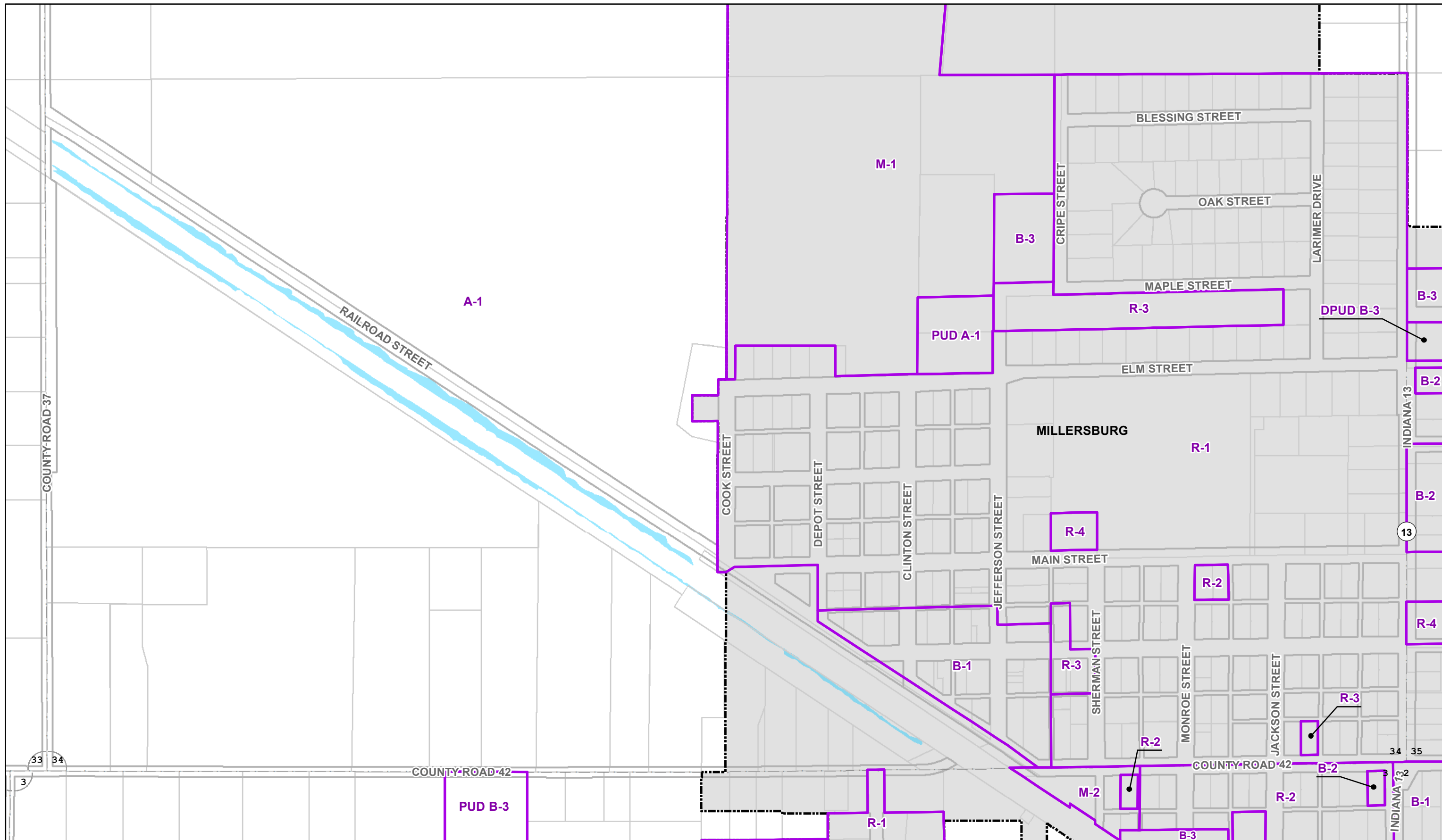


Clinton Township, Sections 33 & 34



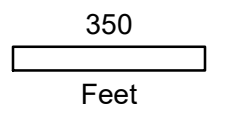
700  
 Feet  
 1 inch = 700 feet

-  Zoning District Boundary
-  Water
-  PLSS Section Boundary
-  Incorporated Areas
-  Road ROW
-  Parcel Boundary



Clinton Township, Section 34, South Half

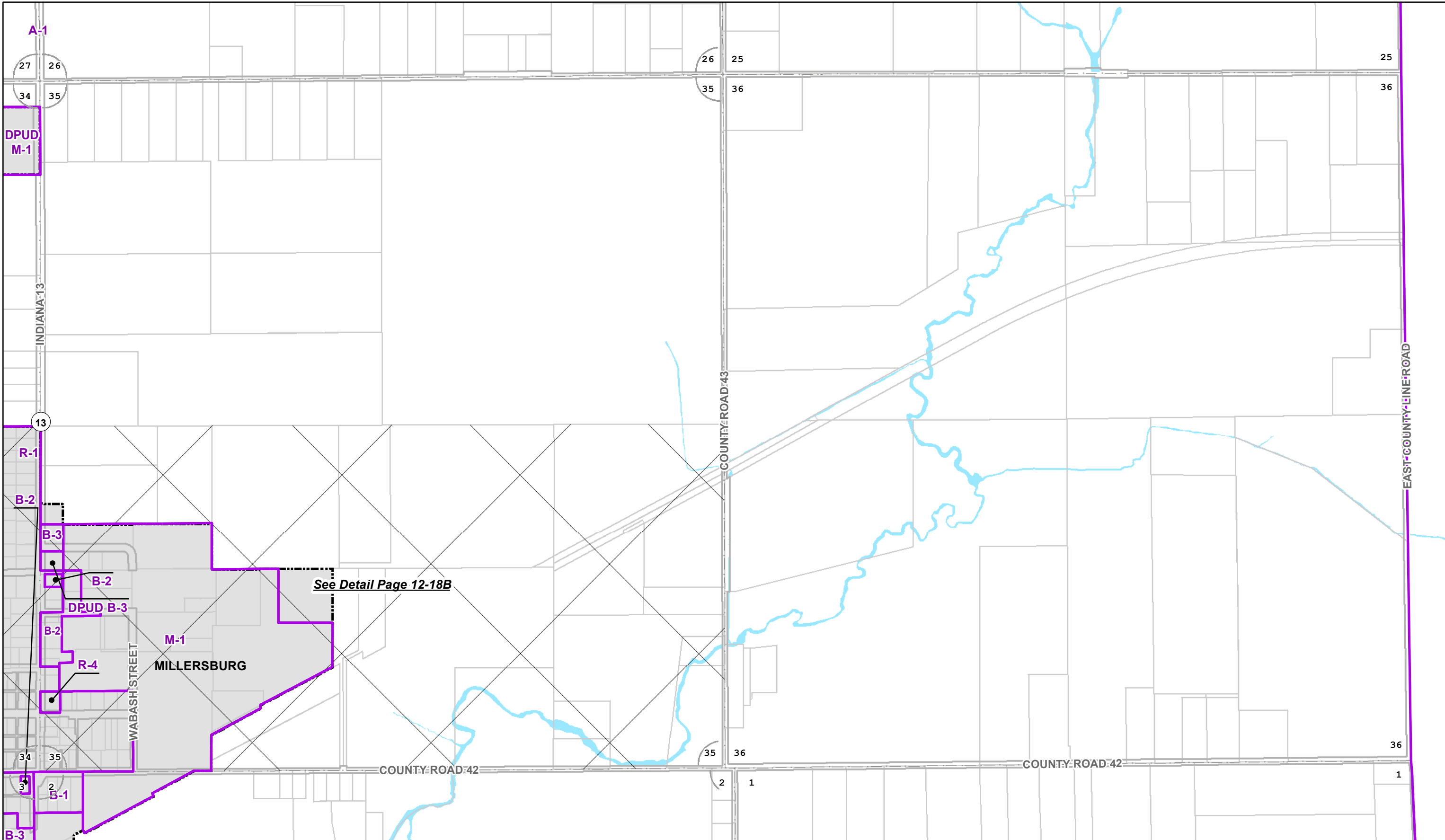
- Zoning District Boundary
- Water
- PLSS Section Boundary
- Incorporated Areas
- Road ROW
- Parcel Boundary




1 inch = 350 feet

Elkhart County Planning  
 4230 Elkhart Rd  
 Goshen, Indiana 46526  
 Printed on: 10/19/2015



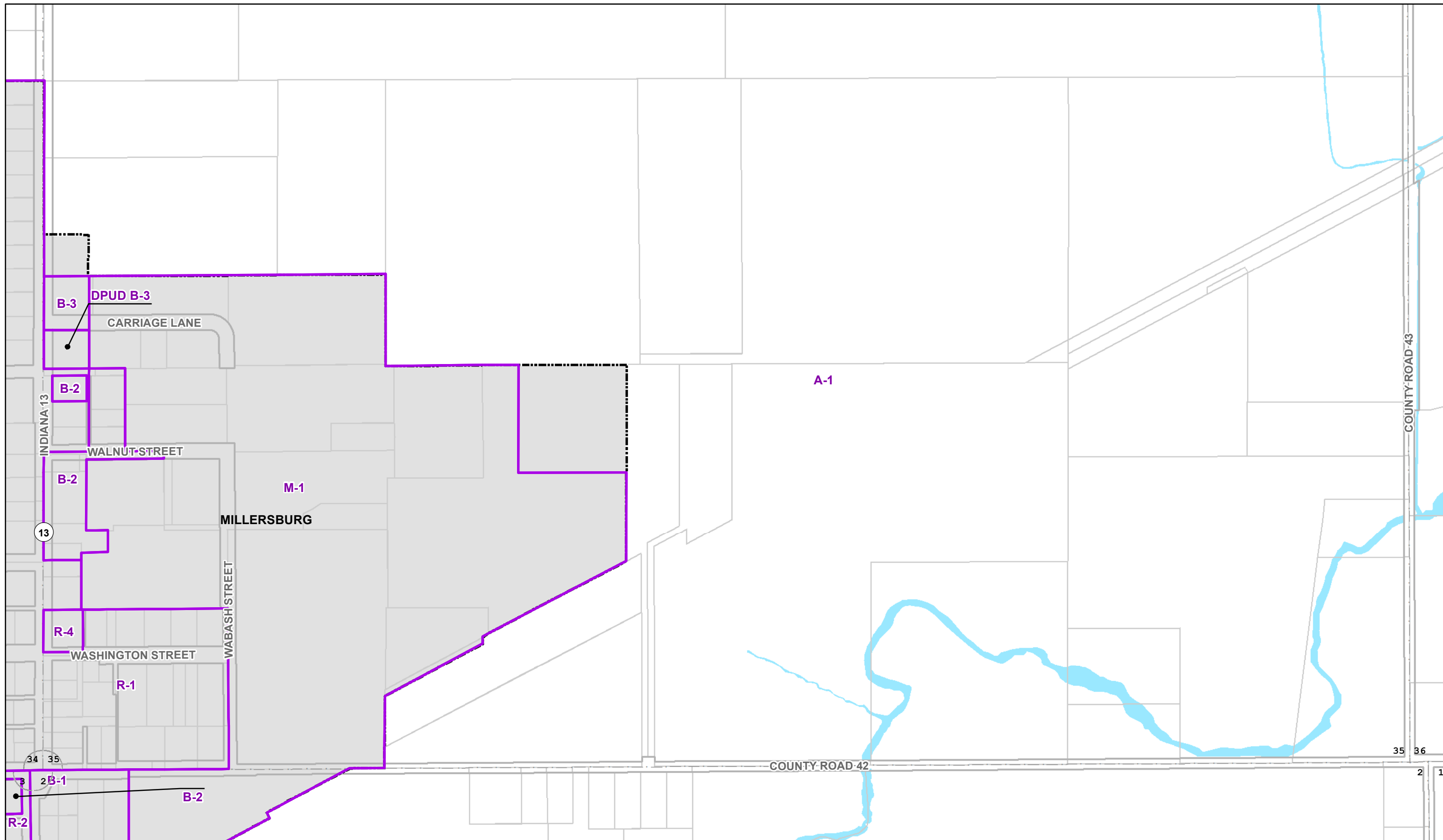


Clinton Township, Sections 35 & 36



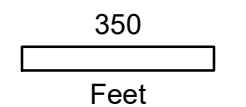
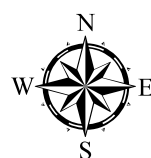
700  
 Feet  
 1 inch = 700 feet

- Zoning District Boundary
- PLSS Section Boundary
- Road ROW
- Parcel Boundary
- Water
- Incorporated Areas



Clinton Township, Section 35, South Half

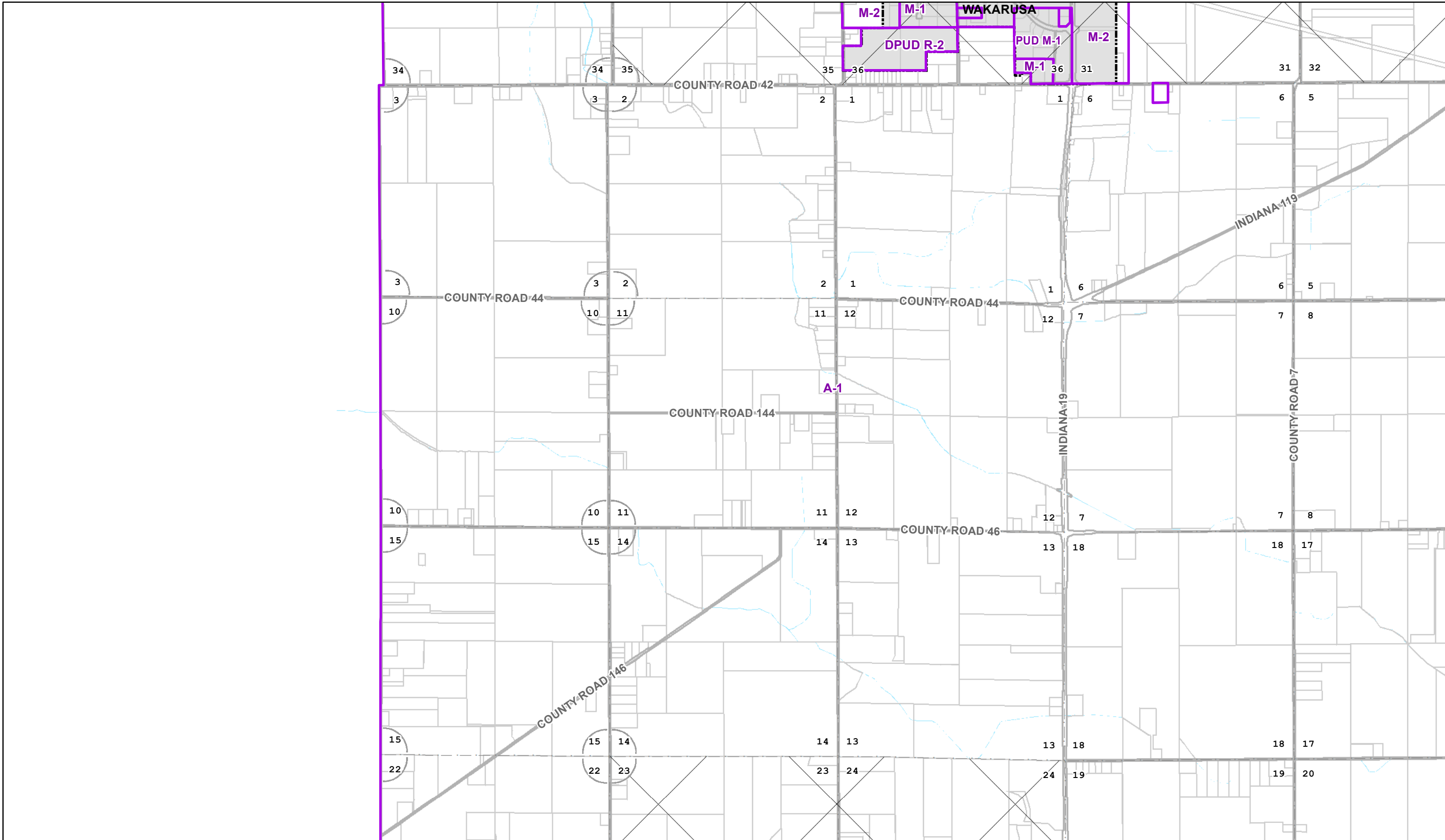
- Zoning District Boundary
- Water
- PLSS Section Boundary
- Incorporated Areas
- Road ROW
- Parcel Boundary




1 inch = 350 feet

Elkhart County Planning  
 4230 Elkhart Rd  
 Goshen, Indiana 46526  
 Printed on: 10/19/2015



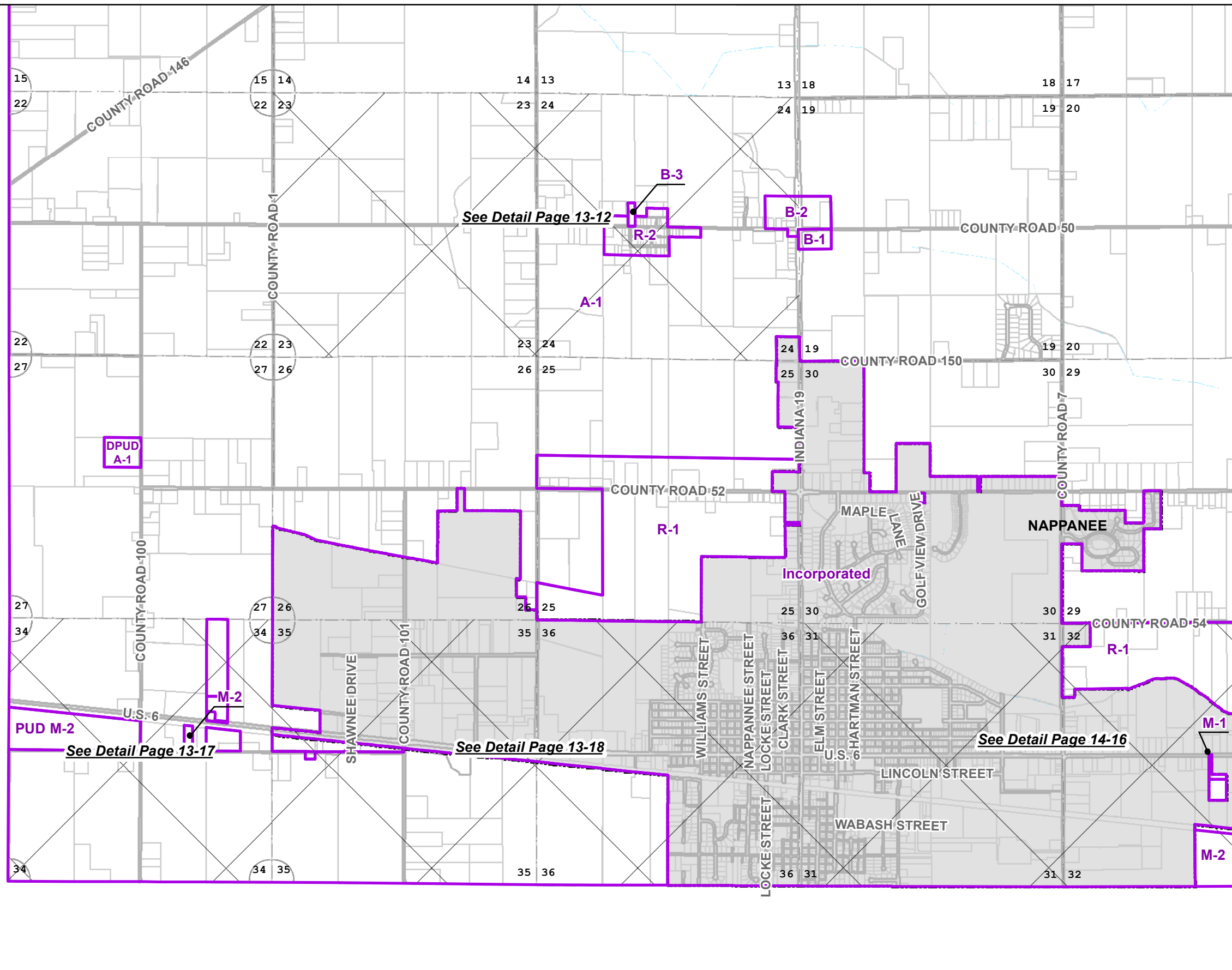


Locke Township, North Half



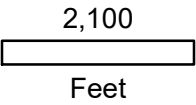
2,100  
 Feet  
 1 inch = 2,100 feet

- Zoning District Boundary
- PLSS Section Boundary
- Road ROW
- Parcel Boundary
- Water
- Incorporated Areas



### Locke Township, South Half

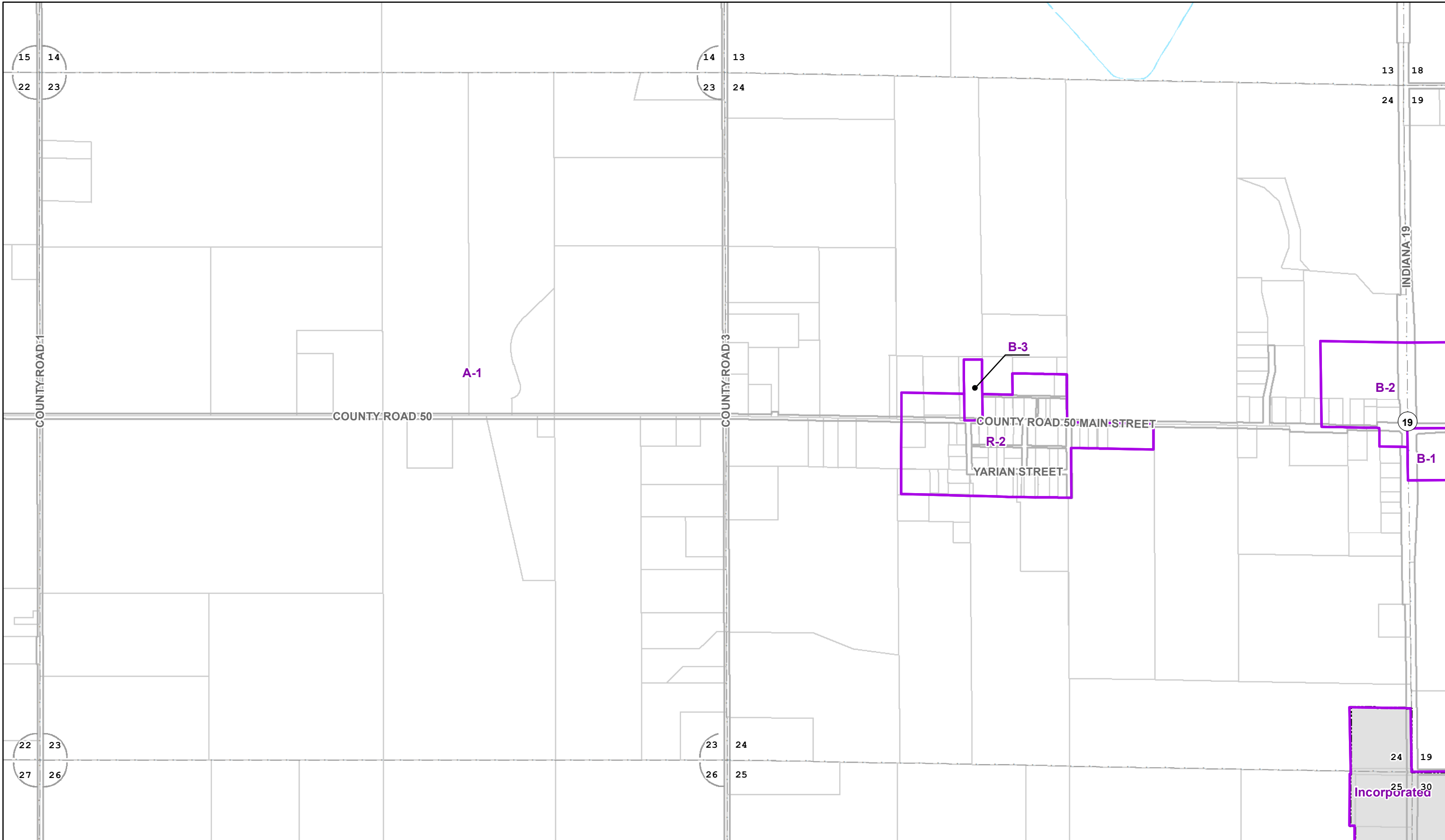
- Zoning District Boundary
- Water
- PLSS Section Boundary
- Incorporated Areas
- Road ROW
- Parcel Boundary




1 inch = 2,100 feet

Elkhart County Planning  
 4230 Elkhart Rd  
 Goshen, Indiana 46526  
 Printed on: 10/19/2015





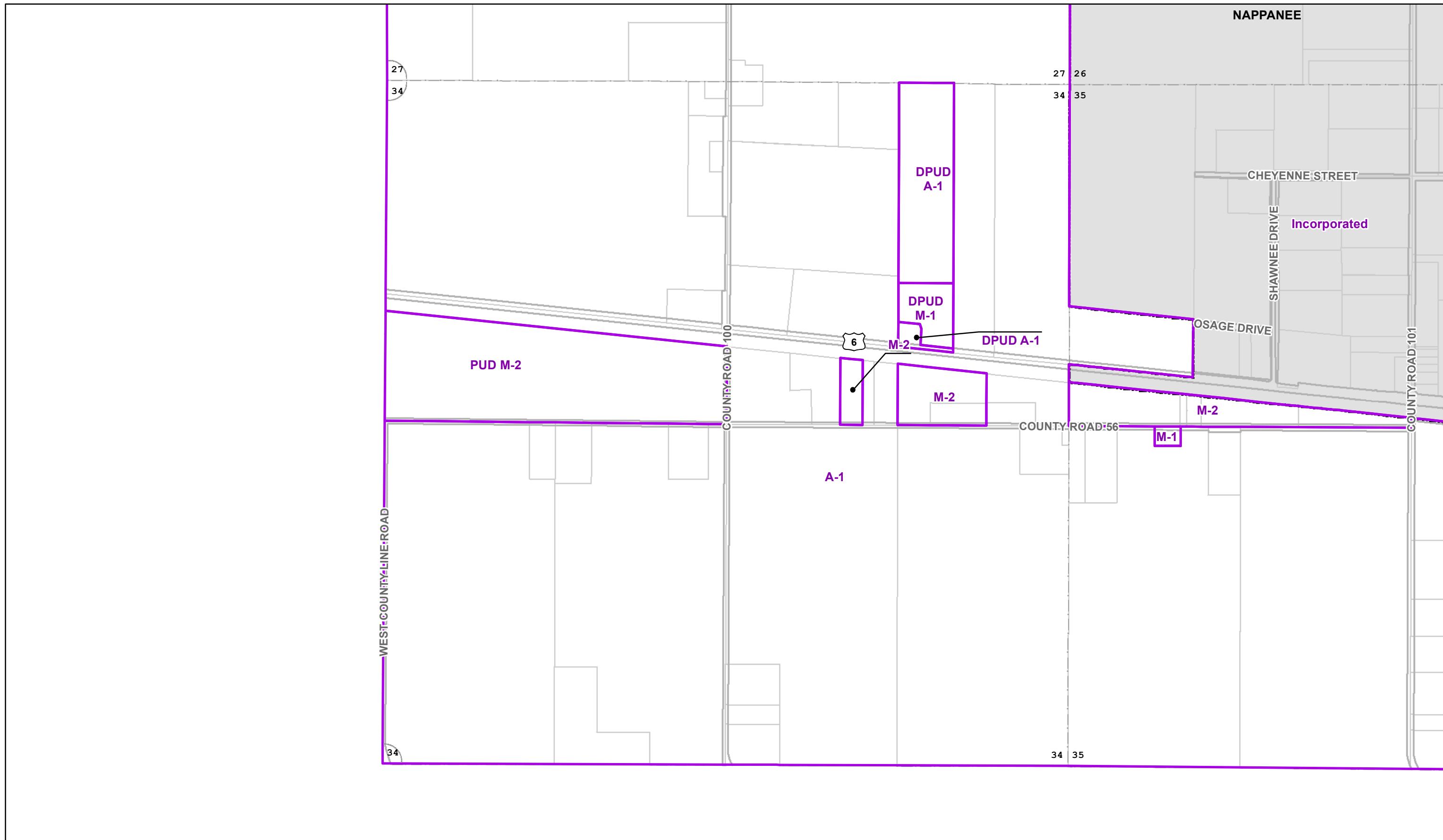
Locke Township, Sections 23 & 24



700  
 Feet  
 1 inch = 700 feet

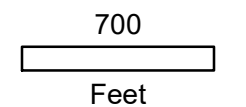
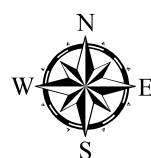
- Zoning District Boundary
- PLSS Section Boundary
- Road ROW
- Parcel Boundary
- Water
- Incorporated Areas





Locke Township, Section 34

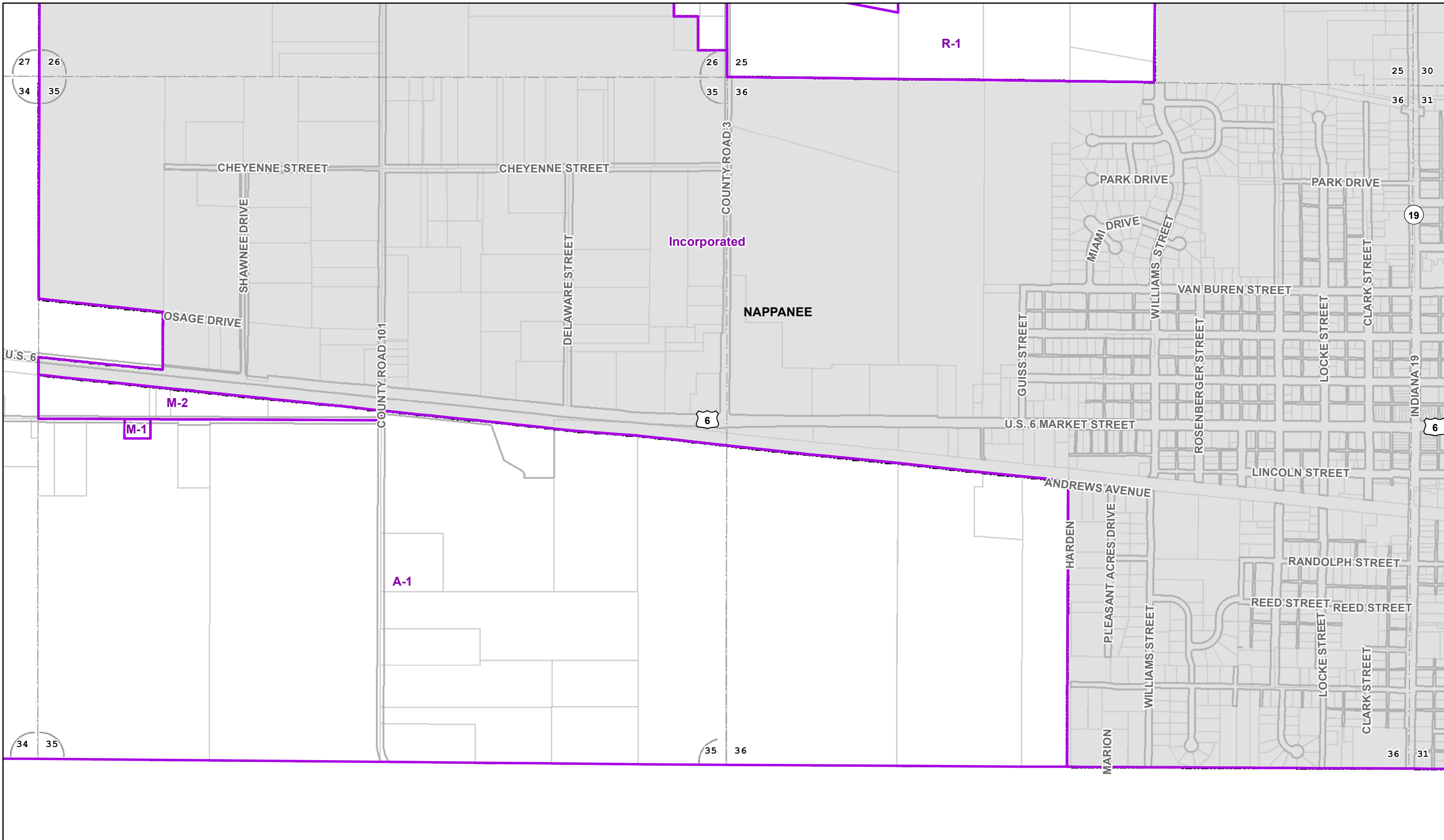
- Zoning District Boundary
- PLSS Section Boundary
- Road ROW
- Parcel Boundary
- Water
- Incorporated Areas




1 inch = 700 feet

Elkhart County Planning  
4230 Elkhart Rd  
Goshen, Indiana 46526  
Printed on: 10/19/2015



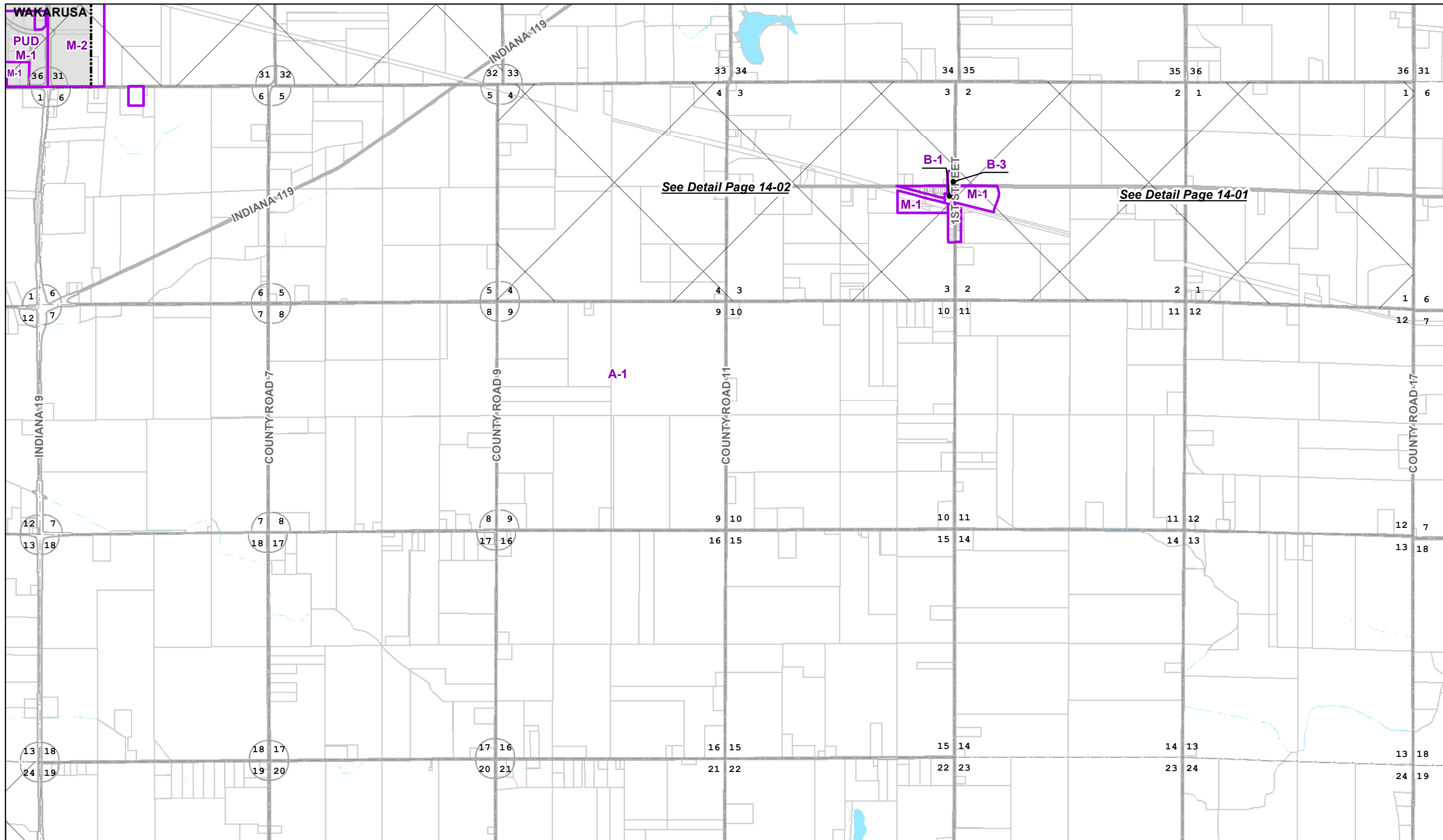


### Locke Township, Sections 35 & 36



700  
 Feet  
 1 inch = 700 feet

- Zoning District Boundary
- PLSS Section Boundary
- Road ROW
- Parcel Boundary
- Water
- Incorporated Areas



### Union Township, North Half

- Zoning District Boundary
- Water
- PLSS Section Boundary
- Incorporated Areas
- Road ROW
- Parcel Boundary



2,100  
  
 Feet  
 1 inch = 2,100 feet


Elkhart County Planning  
 4230 Elkhart Rd  
 Goshen, Indiana 46526  
 Printed on: 10/19/2015





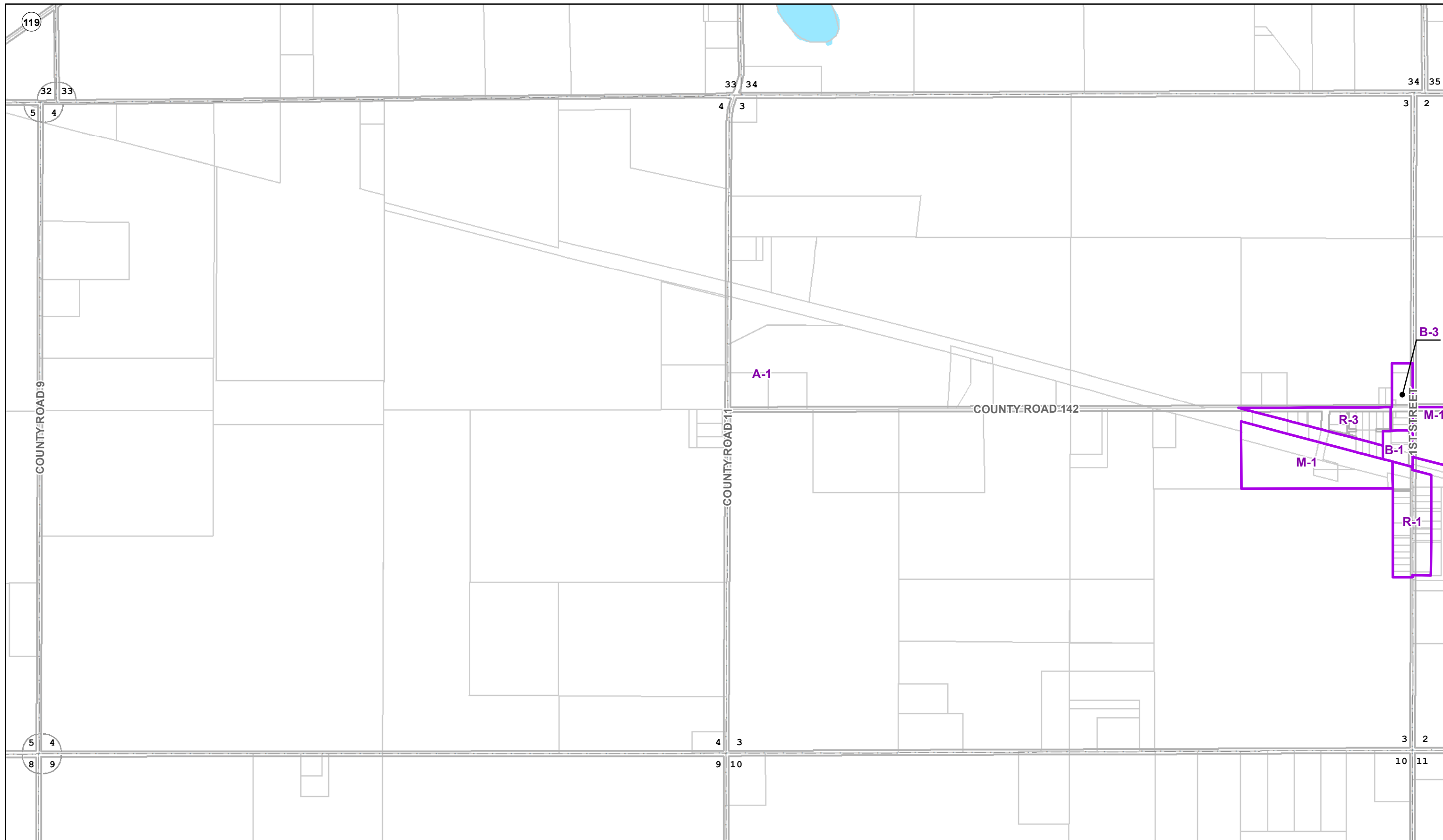
Union Township, Sections 1 & 2

Elkhart County Planning  
 4230 Elkhart Rd  
 Goshen, Indiana 46526  
 Printed on: 10/19/2015



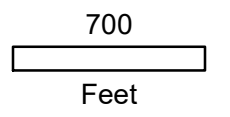
700  
 Feet  
 1 inch = 700 feet

- Zoning District Boundary
- PLSS Section Boundary
- Road ROW
- Parcel Boundary
- Water
- Incorporated Areas



Union Township, Sections 3 & 4

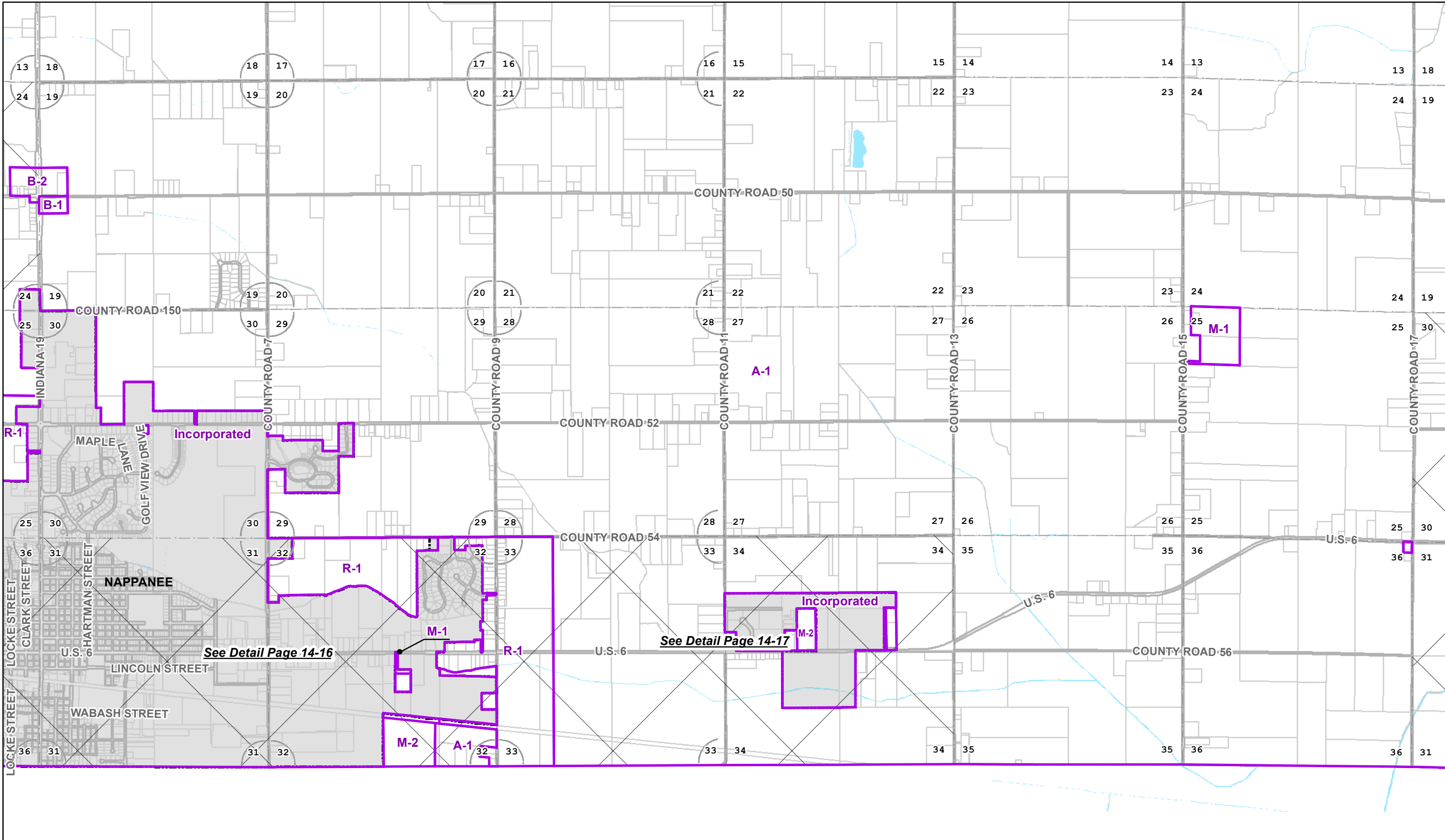
- Zoning District Boundary
- Water
- PLSS Section Boundary
- Incorporated Areas
- Road ROW
- Parcel Boundary



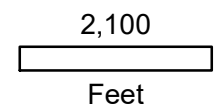
1 inch = 700 feet

Elkhart County Planning  
 4230 Elkhart Rd  
 Goshen, Indiana 46526  
 Printed on: 10/19/2015



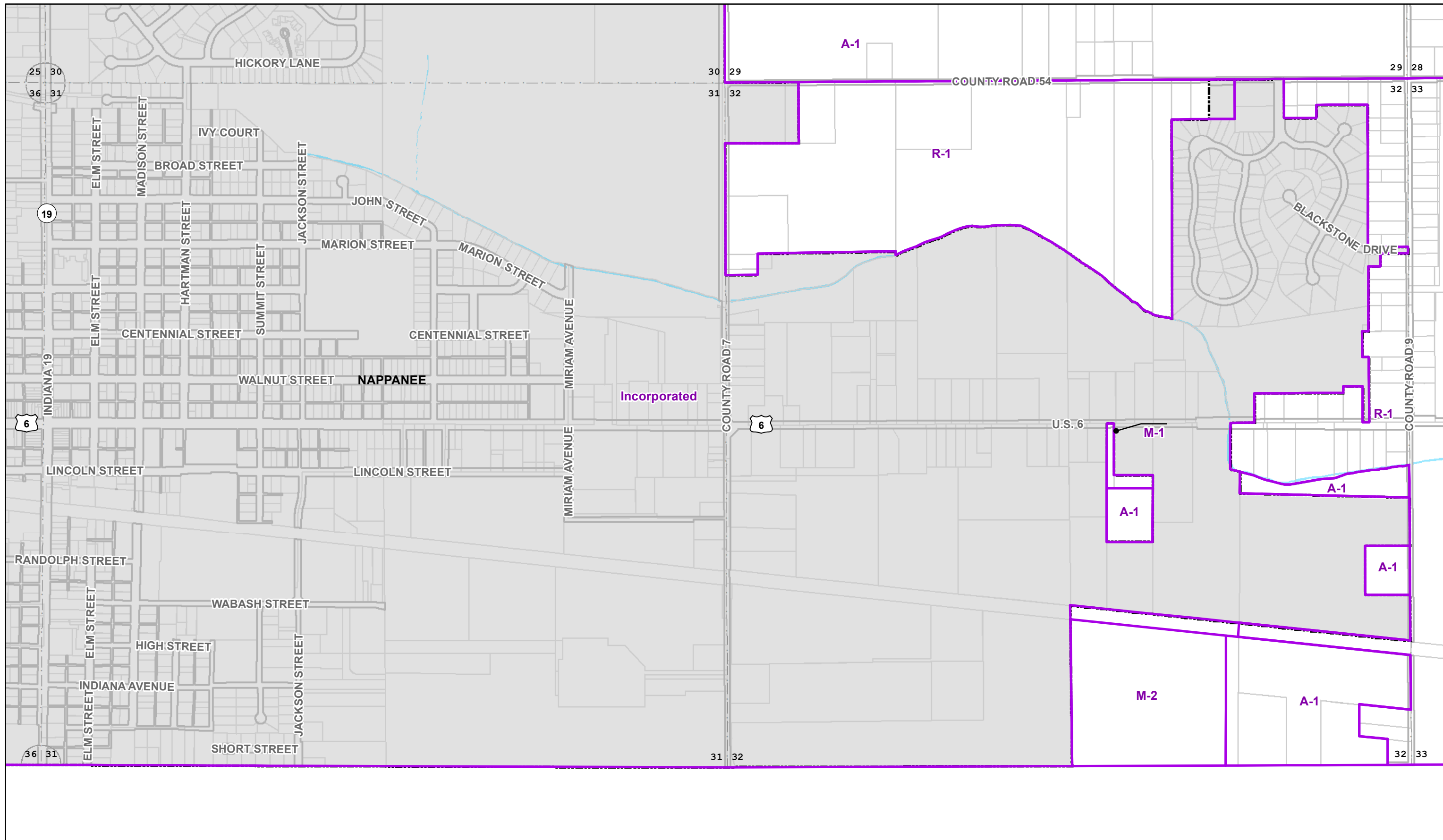


### Union Township, South Half



1 inch = 2,100 feet

- Zoning District Boundary
- PLSS Section Boundary
- Road ROW
- Incorporated Areas
- Water



- Zoning District Boundary
- Water
- PLSS Section Boundary
- Incorporated Areas
- Road ROW
- Parcel Boundary

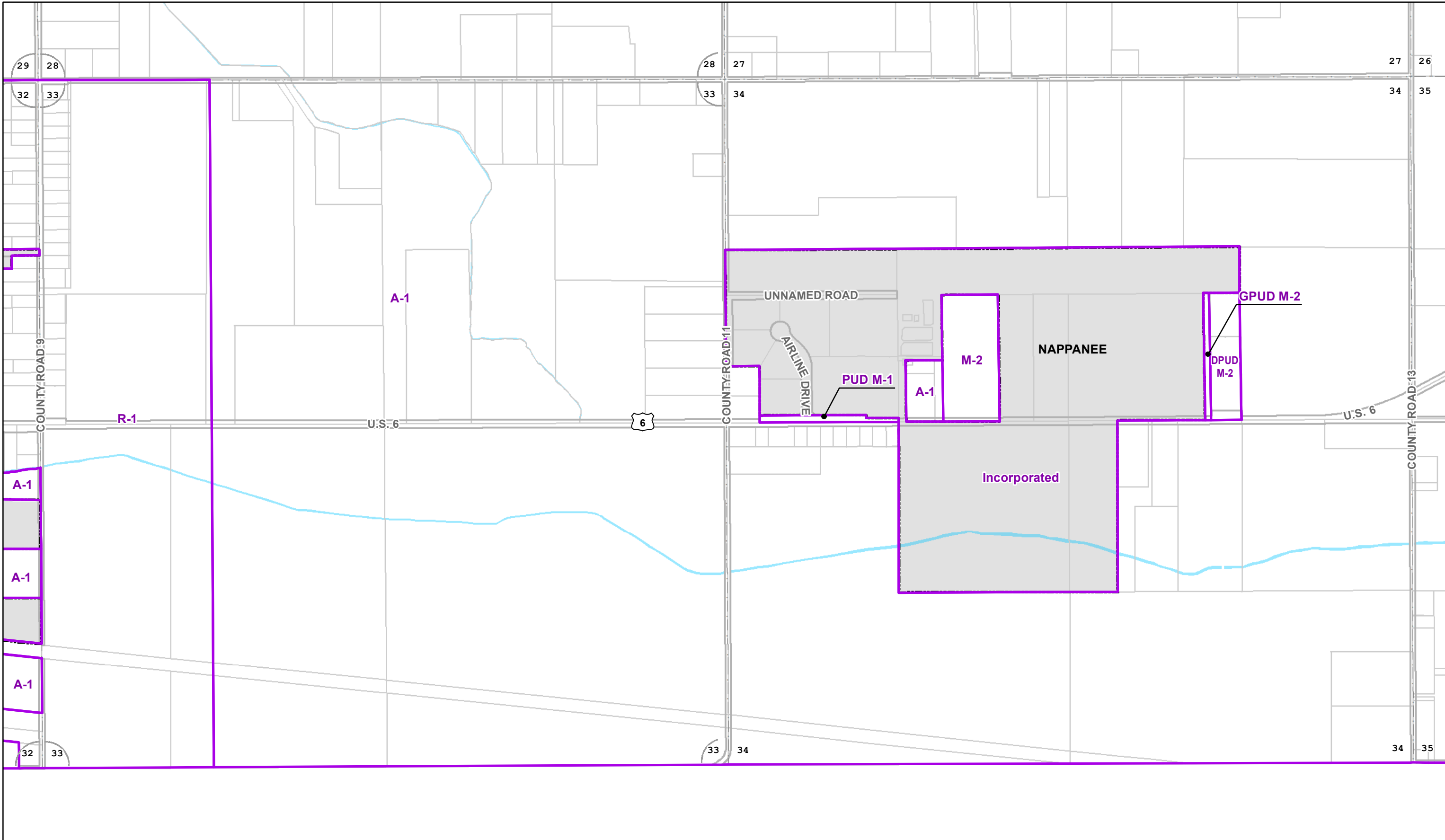
### Union Township, Sections 31 & 32




700  
  
 Feet  
 1 inch = 700 feet

Elkhart County Planning  
 4230 Elkhart Rd  
 Goshen, Indiana 46526  
 Printed on: 10/19/2015





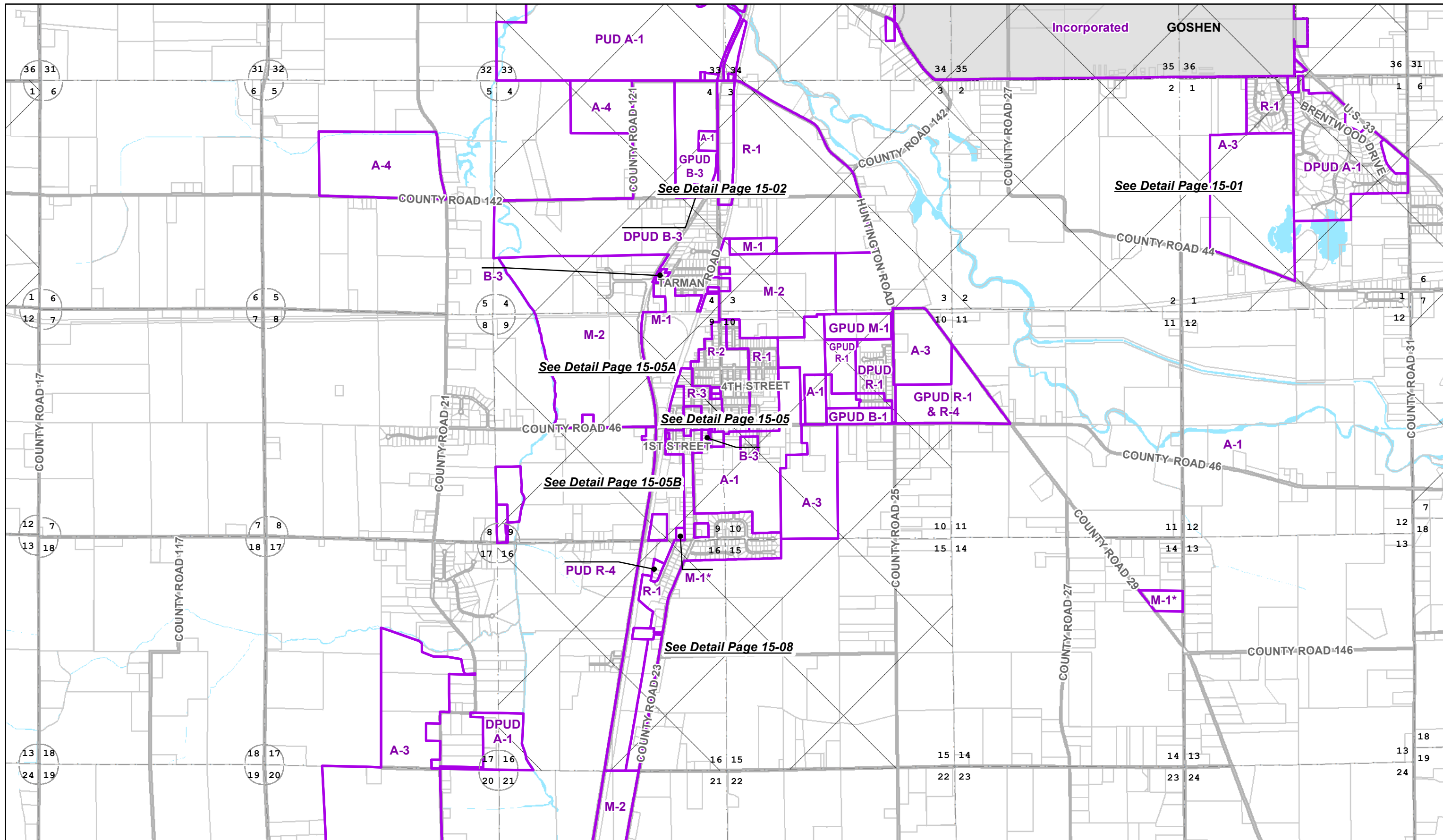
### Union Township, Sections 33 & 34



700  
 Feet  
 1 inch = 700 feet

- Zoning District Boundary
- PLSS Section Boundary
- Road ROW
- Parcel Boundary
- Water
- Incorporated Areas





### Jackson Township, North Half

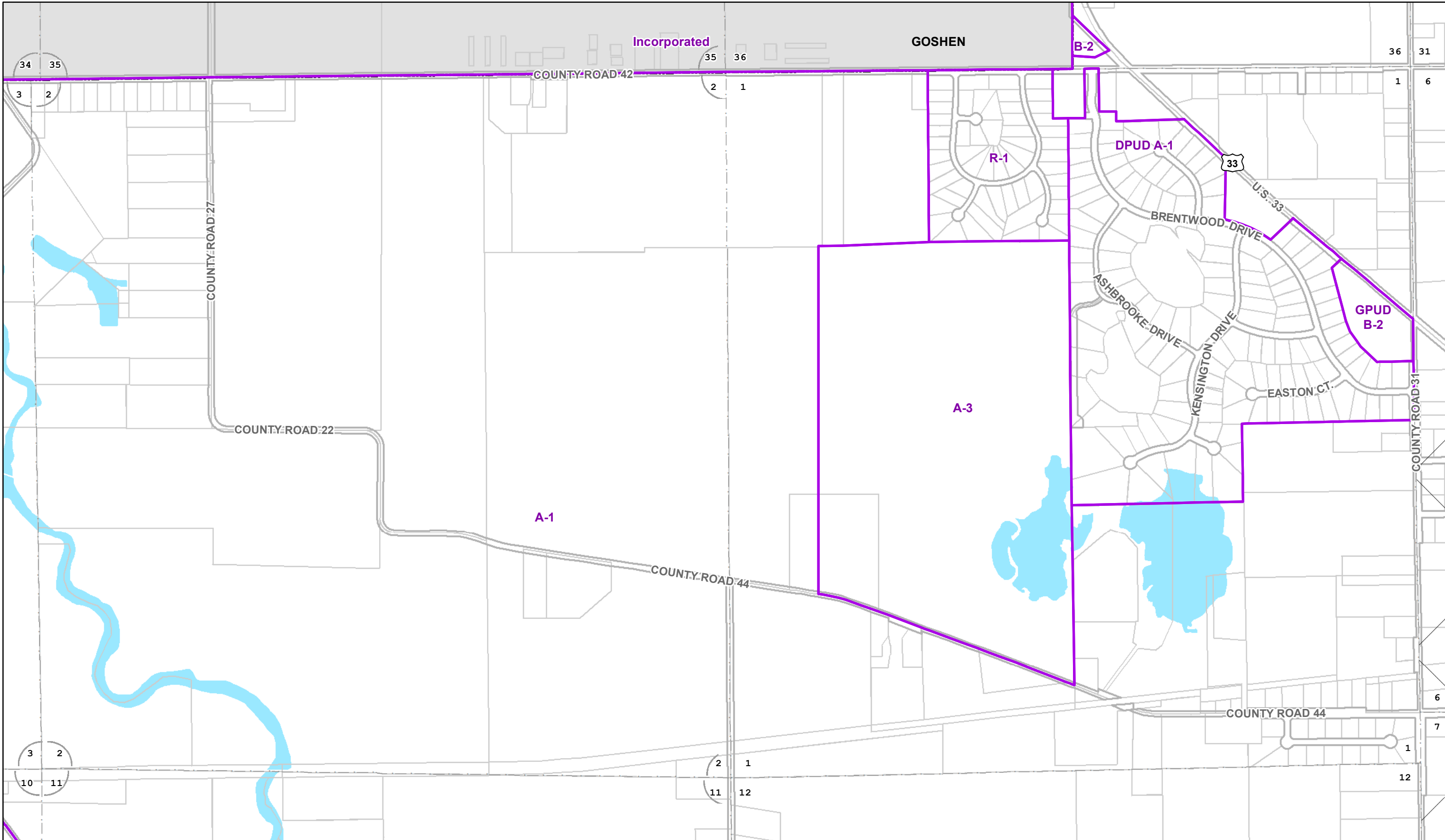
- Zoning District Boundary
- Water
- PLSS Section Boundary
- Incorporated Areas
- Road ROW
- Parcel Boundary




2,100  
  
 Feet  
 1 inch = 2,100 feet

Elkhart County Planning  
 4230 Elkhart Rd  
 Goshen, Indiana 46526  
 Printed on: 10/19/2015









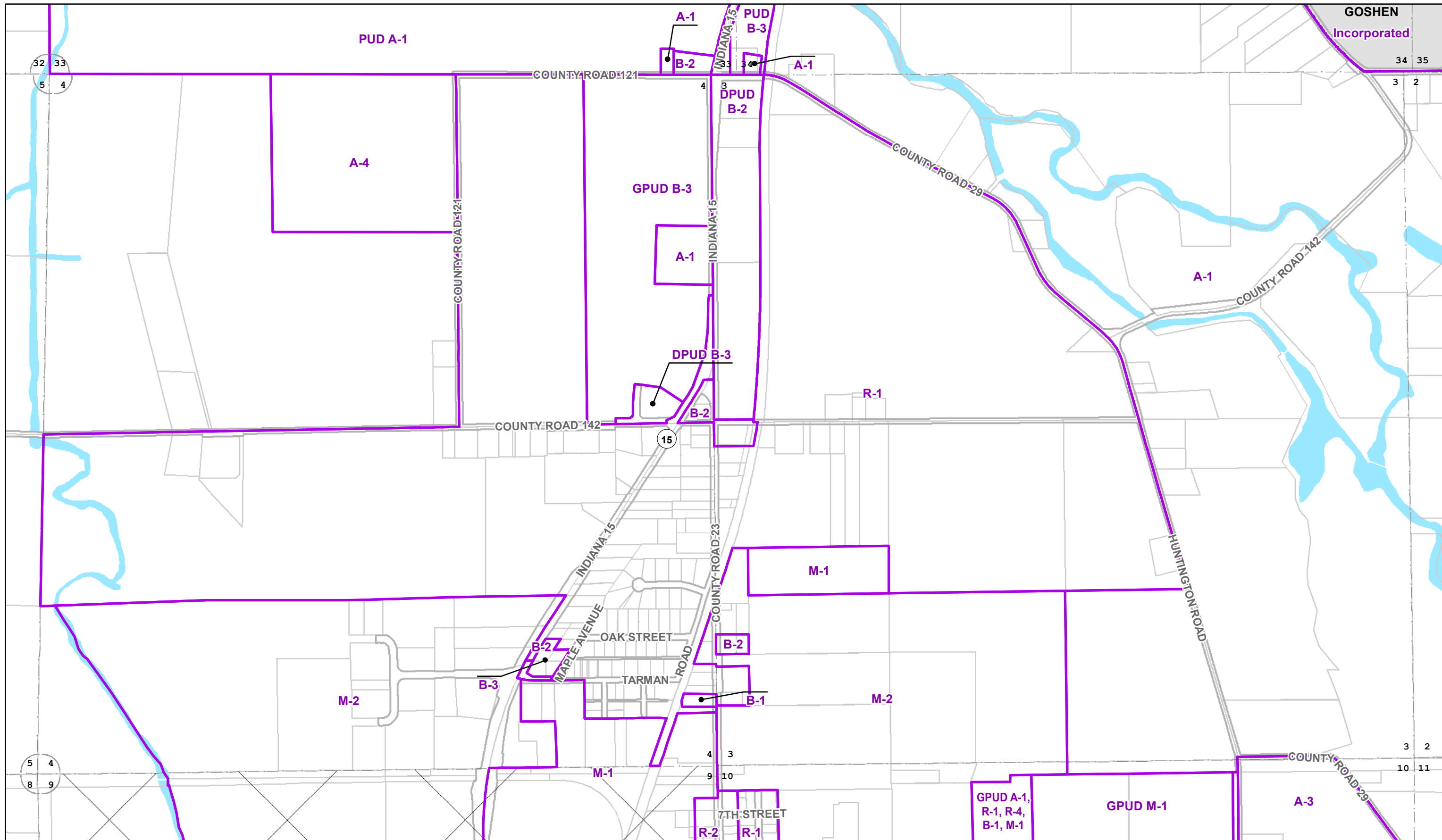


Jackson Township, Sections 1 & 2



700  
 Feet  
 1 inch = 700 feet

-  Zoning District Boundary
-  Water
-  PLSS Section Boundary
-  Incorporated Areas
-  Road ROW
-  Parcel Boundary



Jackson Township, Sections 3 & 4

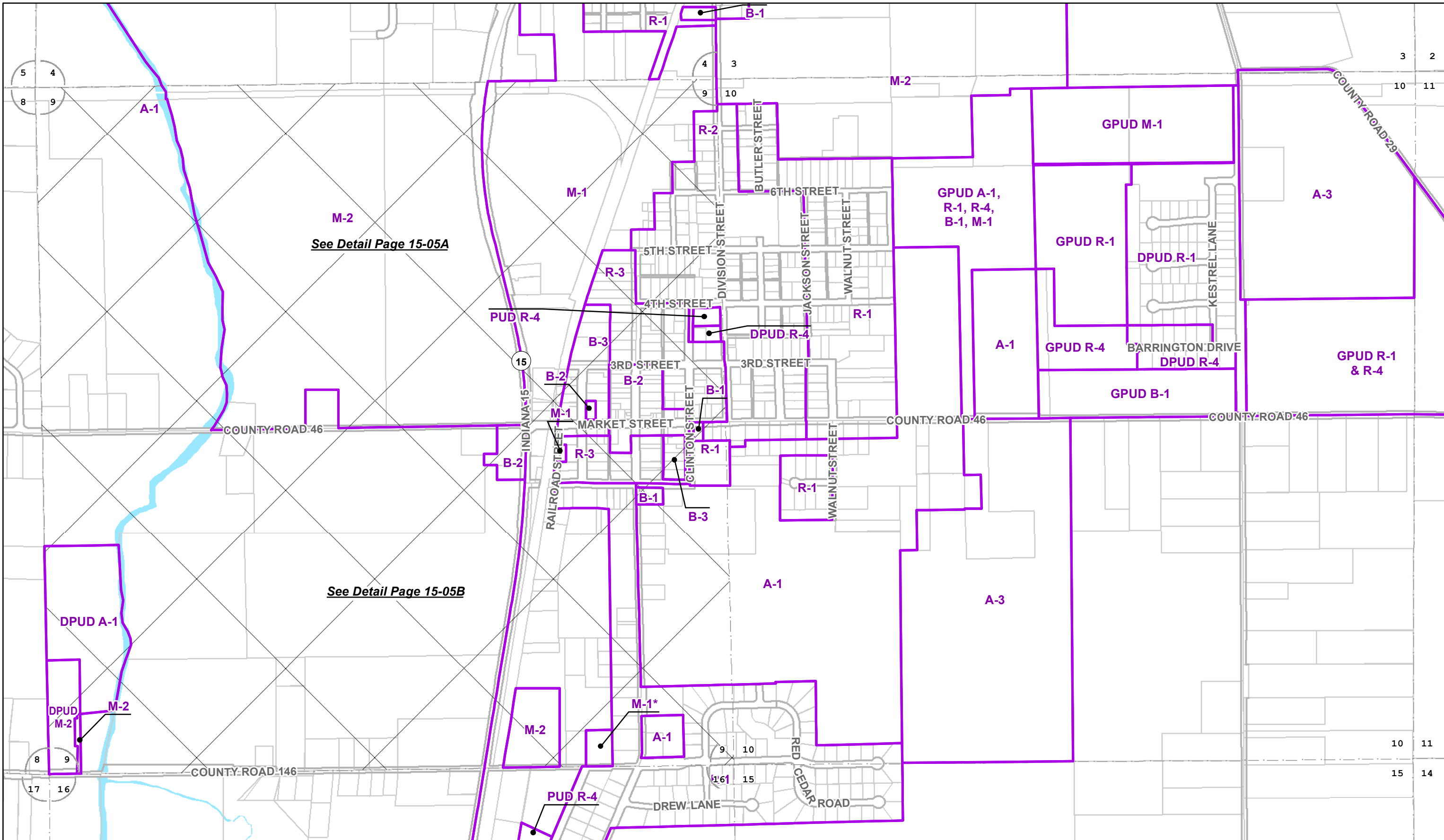
- Zoning District Boundary
- Water
- PLSS Section Boundary
- Incorporated Areas
- Road ROW
- Parcel Boundary



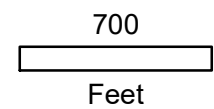
700  
  
 Feet  
 1 inch = 700 feet

Elkhart County Planning  
 4230 Elkhart Rd  
 Goshen, Indiana 46526  
 Printed on: 10/19/2015



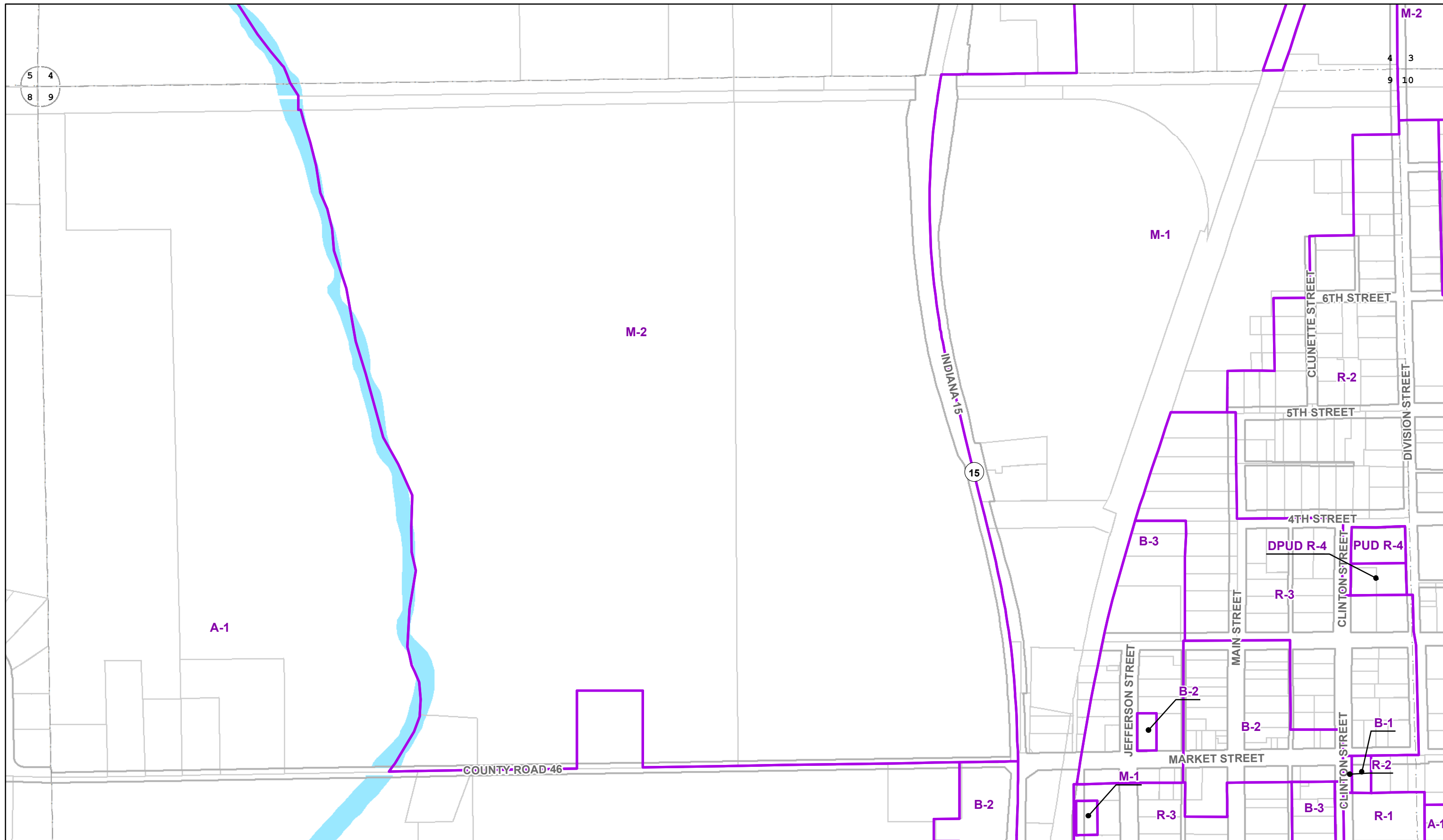


### Jackson Township, Sections 9 & 10



1 inch = 700 feet

- Zoning District Boundary
- PLSS Section Boundary
- Road ROW
- Parcel Boundary
- Water
- Incorporated Areas



### Jackson Township, Section 9, North Half

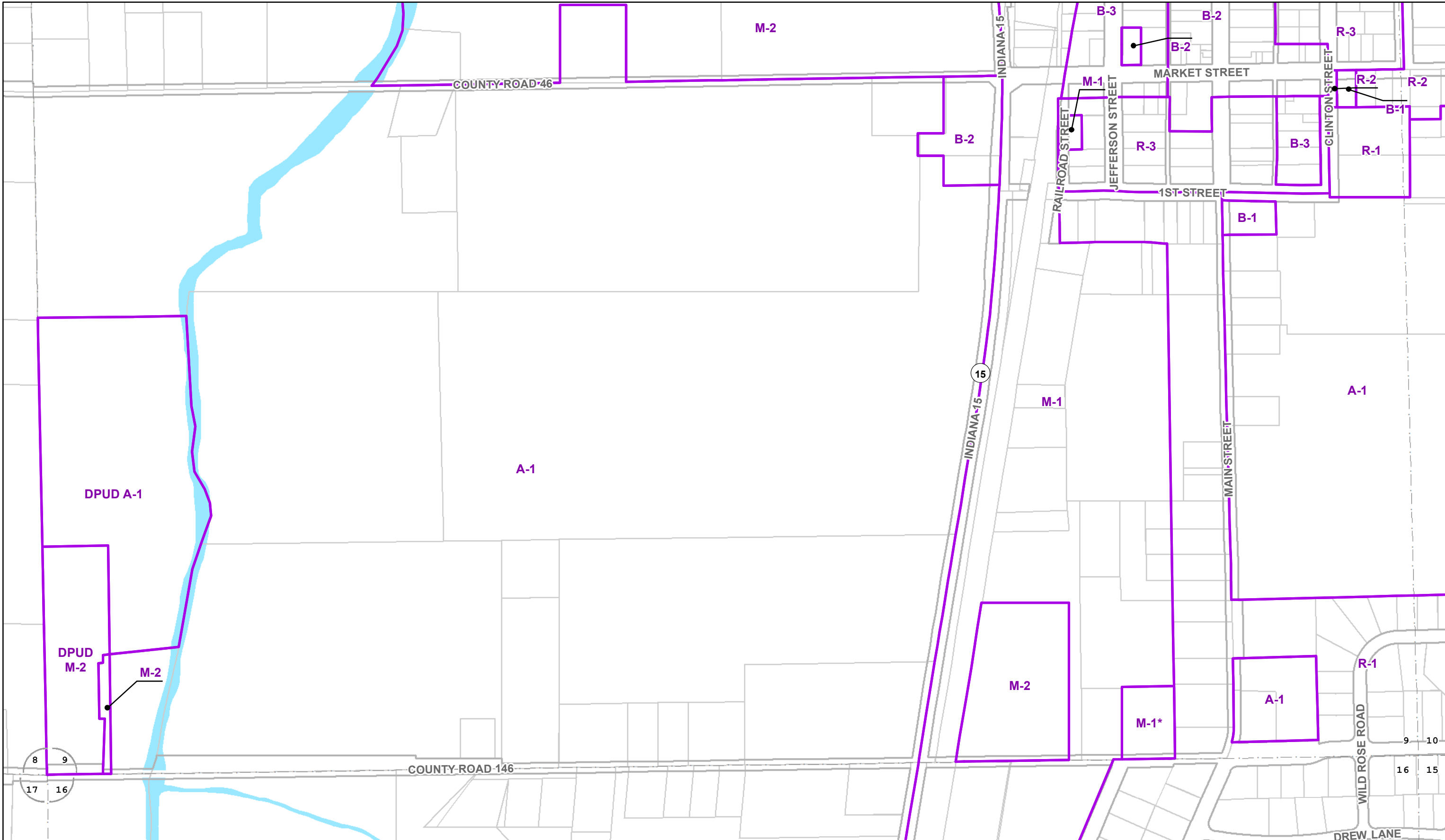
- Zoning District Boundary
- Water
- PLSS Section Boundary
- Incorporated Areas
- Road ROW
- Parcel Boundary



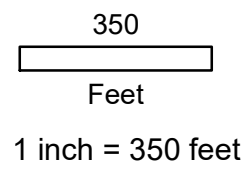

350  
  
 Feet  
 1 inch = 350 feet

Elkhart County Planning  
 4230 Elkhart Rd  
 Goshen, Indiana 46526  
 Printed on: 10/19/2015

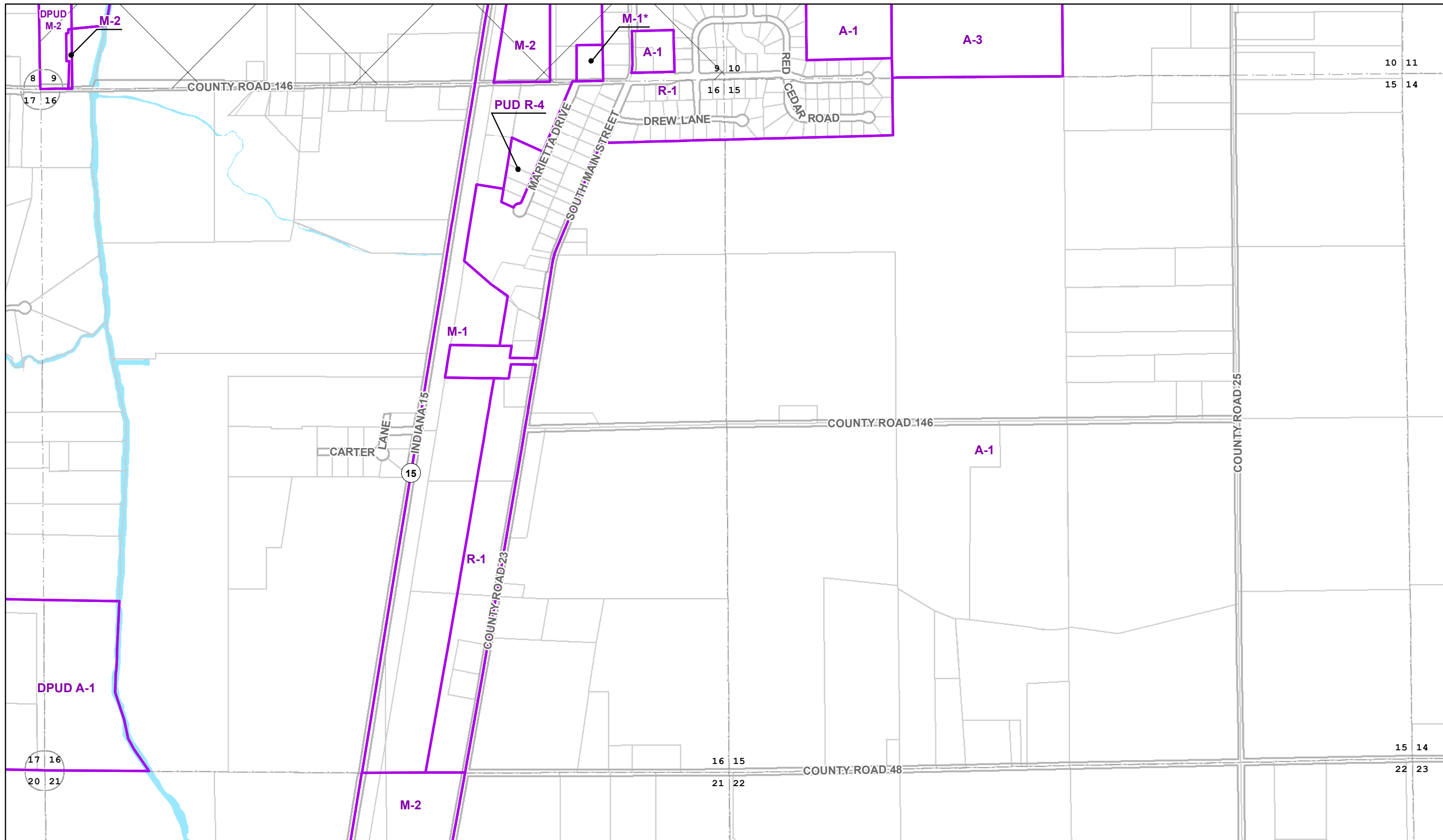




Jackson Township, Section 9, South Half



- Zoning District Boundary
- Water
- PLSS Section Boundary
- Incorporated Areas
- Road ROW
- Parcel Boundary



### Jackson Township, Sections 15 & 16

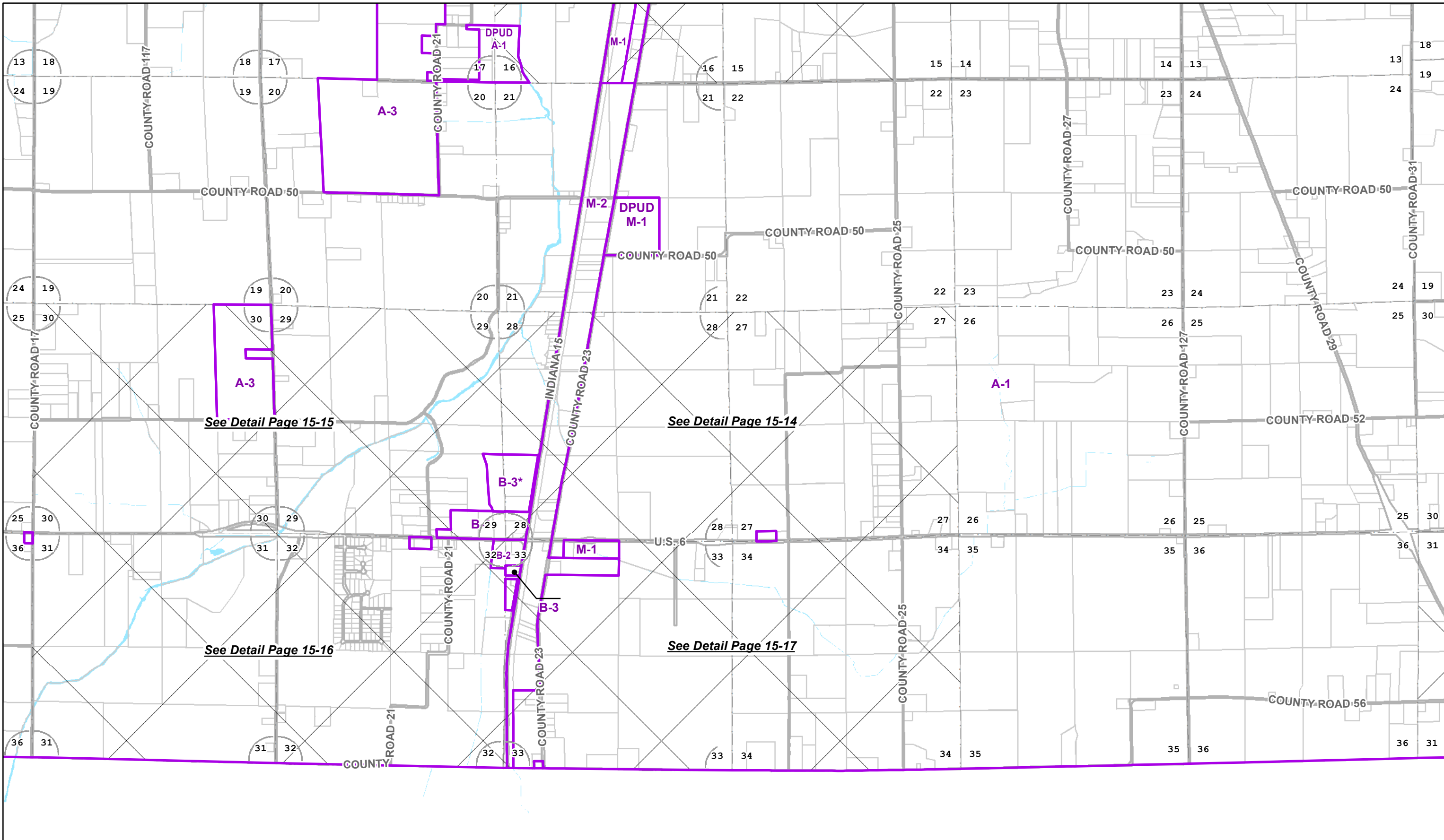
- Zoning District Boundary
- Water
- PLSS Section Boundary
- Incorporated Areas
- Road ROW
- Parcel Boundary




700  
  
 Feet  
 1 inch = 700 feet

Elkhart County Planning  
 4230 Elkhart Rd  
 Goshen, Indiana 46526  
 Printed on: 10/19/2015





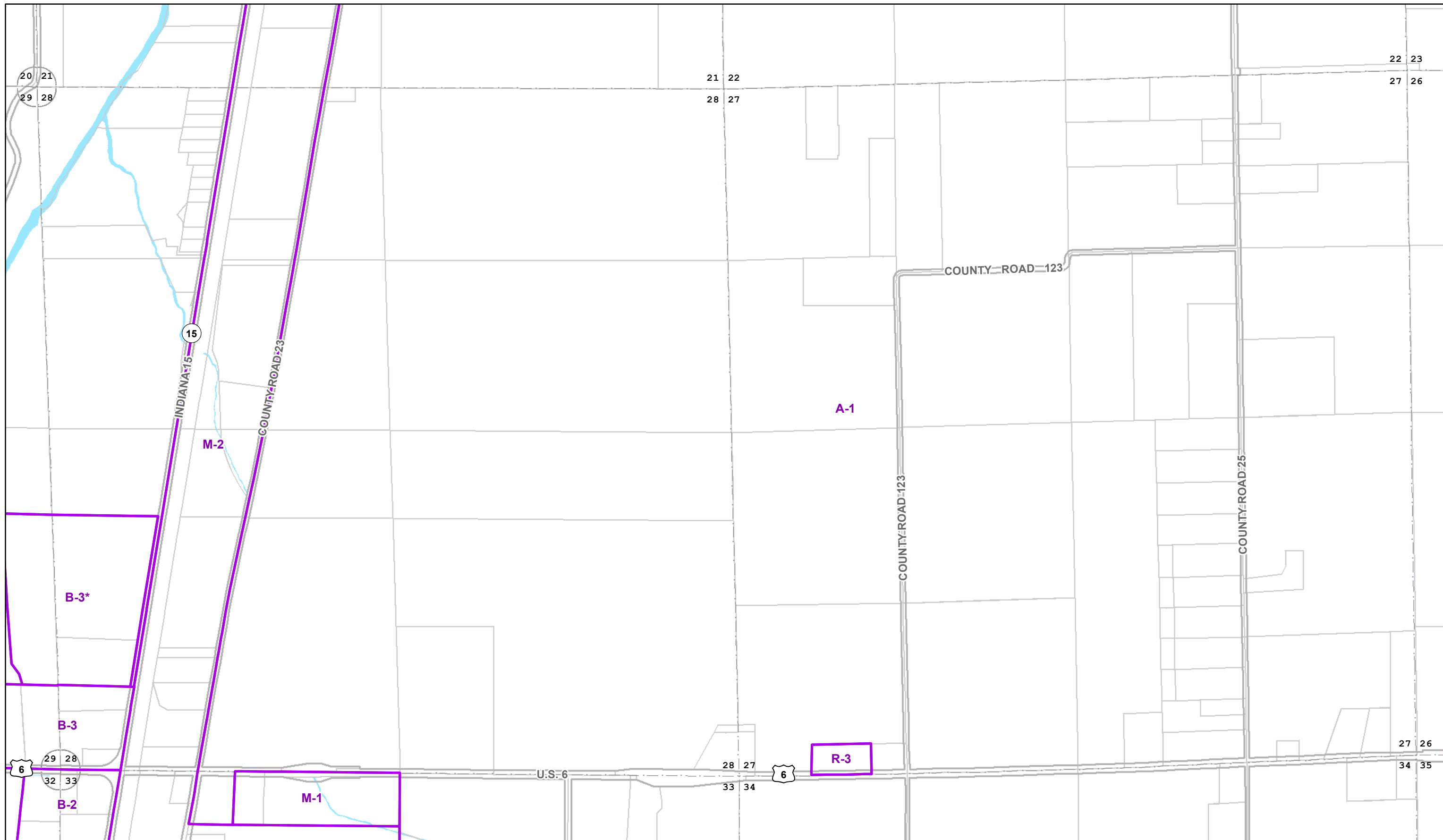
### Jackson Township, South Half



2,100  
 Feet  
 1 inch = 2,100 feet

- Zoning District Boundary
- PLSS Section Boundary
- Road ROW
- Parcel Boundary
- Water
- Incorporated Areas





Jackson Township, Sections 27 & 28

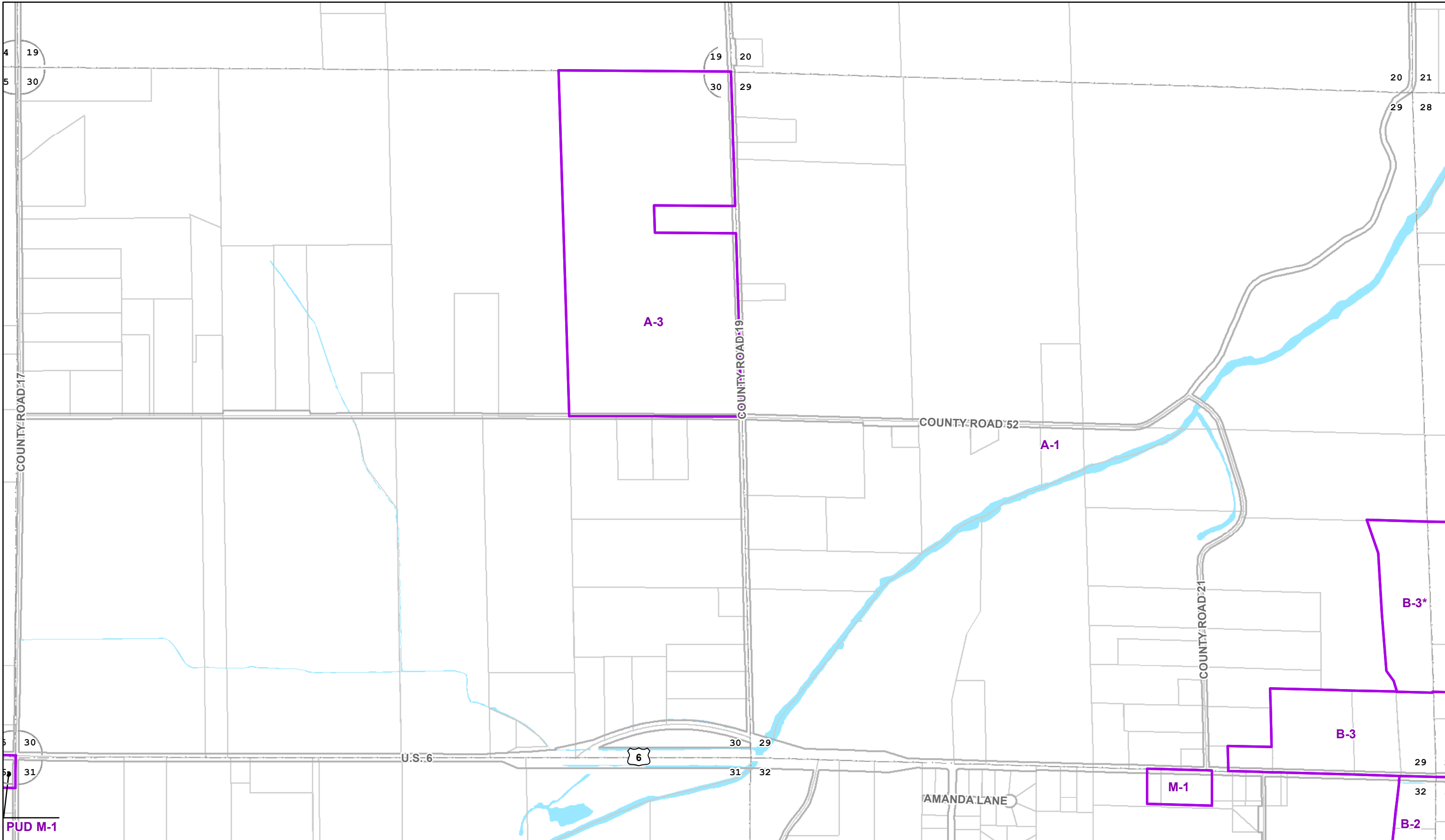
- Zoning District Boundary
- Water
- PLSS Section Boundary
- Incorporated Areas
- Road ROW
- Parcel Boundary




700  
  
 Feet  
 1 inch = 700 feet

Elkhart County Planning  
 4230 Elkhart Rd  
 Goshen, Indiana 46526  
 Printed on: 10/19/2015



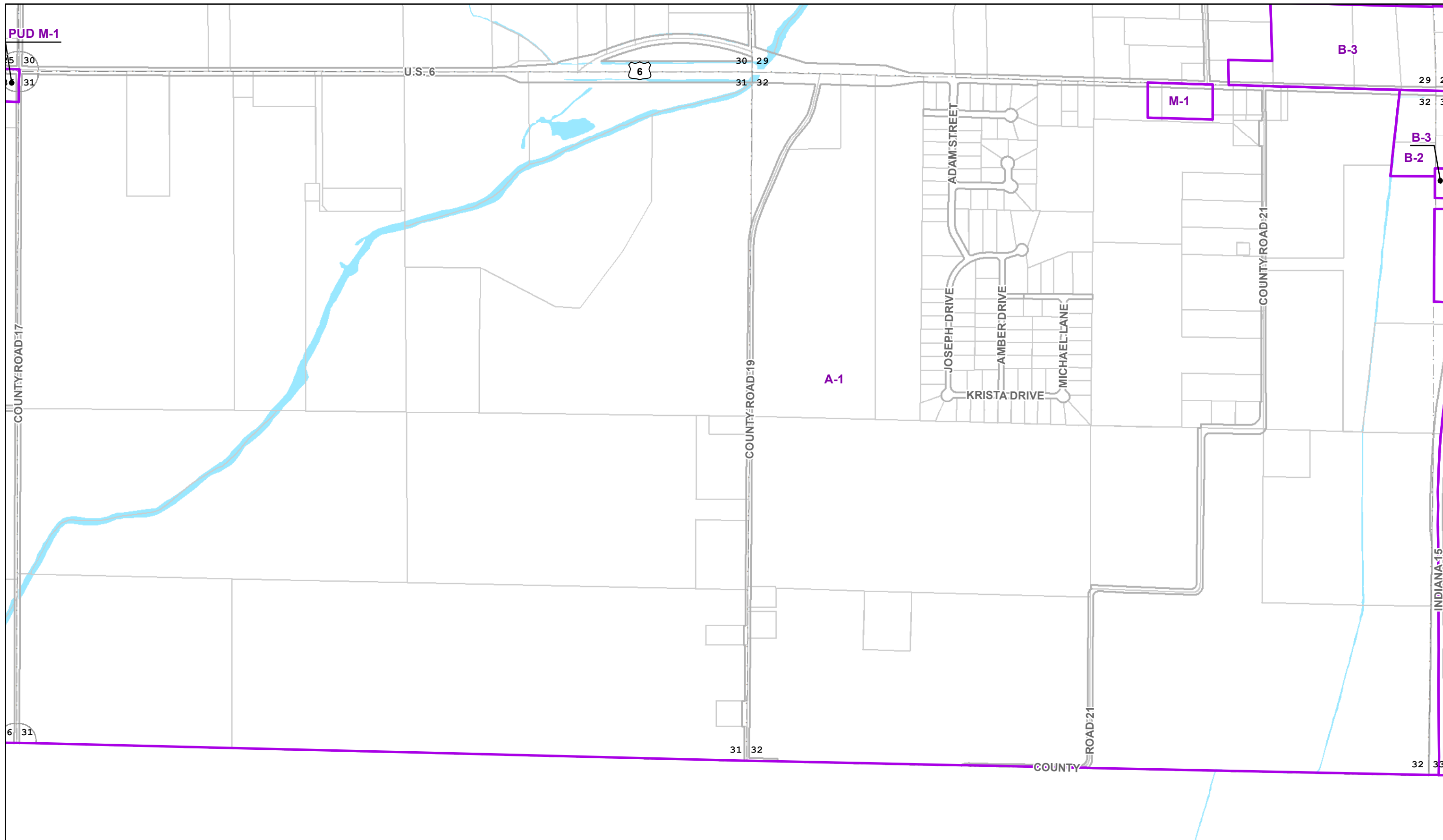


### Jackson Township, Sections 29 & 30



700  
 Feet  
 1 inch = 700 feet

- Zoning District Boundary
- Water
- PLSS Section Boundary
- Incorporated Areas
- Road ROW
- Parcel Boundary



- Zoning District Boundary
- PLSS Section Boundary
- Road ROW
- Parcel Boundary
- Water
- Incorporated Areas

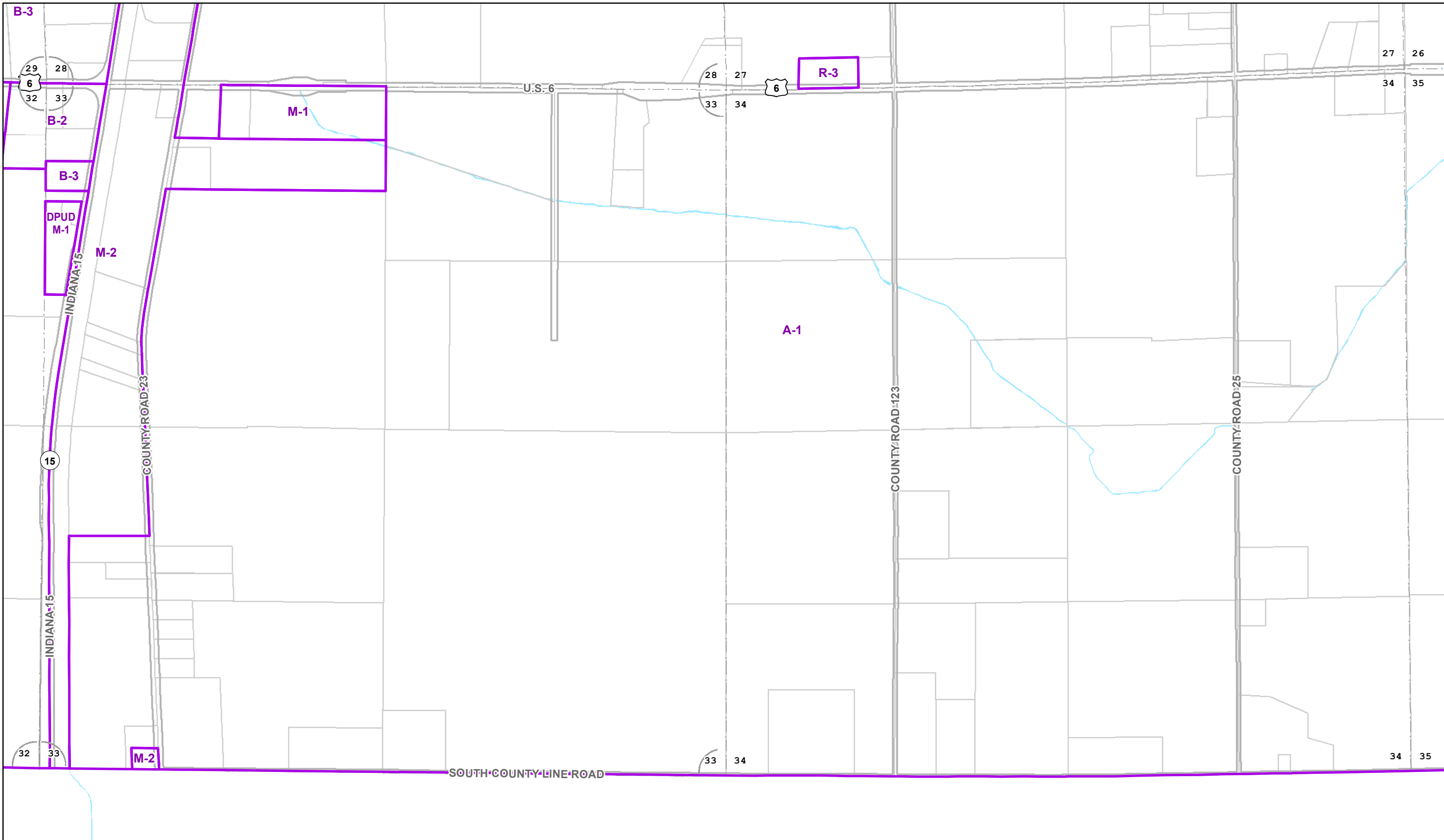
### Jackson Township, Sections 31 & 32




700  
  
 Feet  
 1 inch = 700 feet

Elkhart County Planning  
 4230 Elkhart Rd  
 Goshen, Indiana 46526  
 Printed on: 10/19/2015



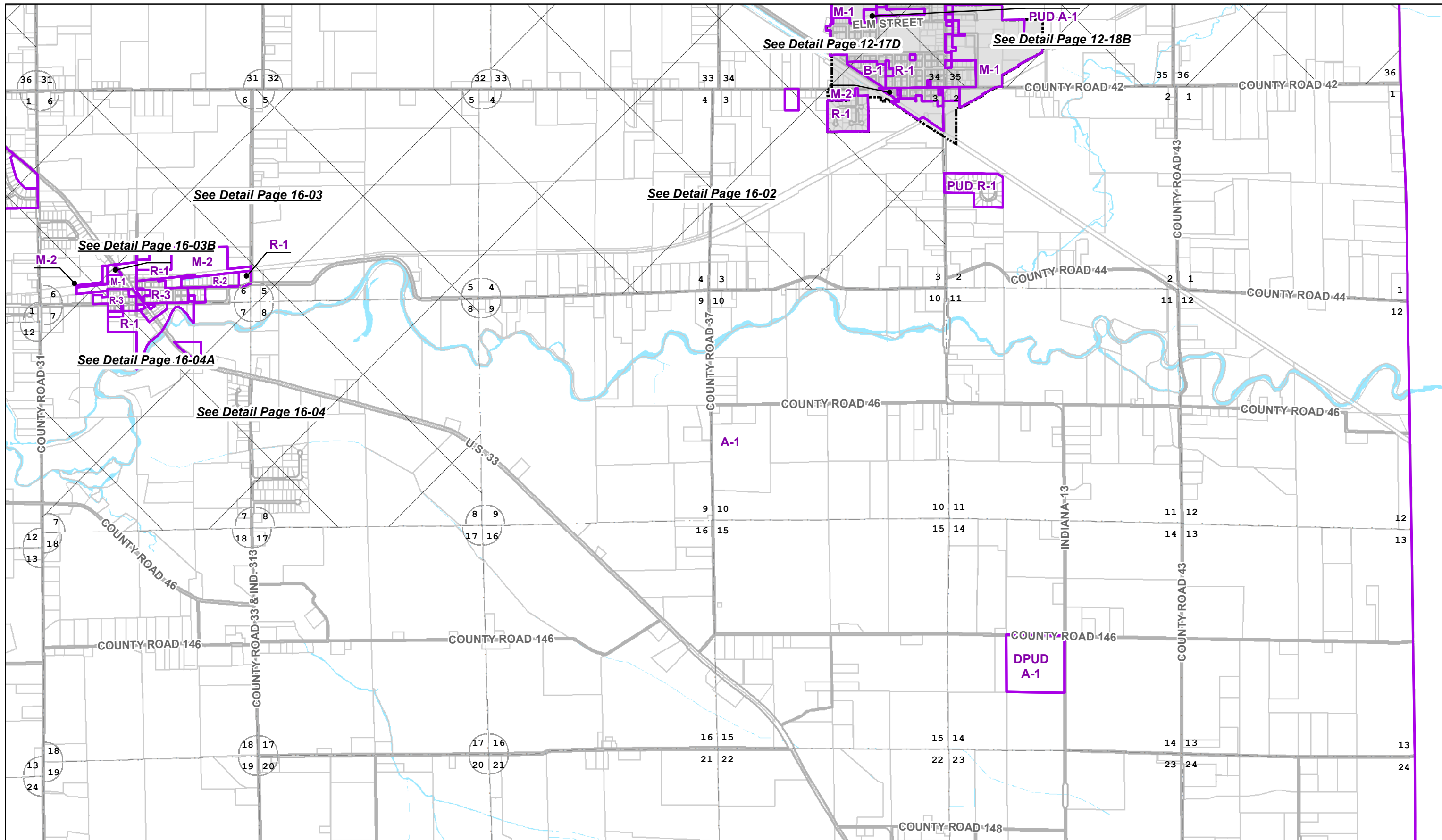


### Jackson Township, Sections 33 & 34



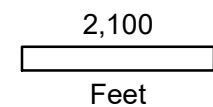
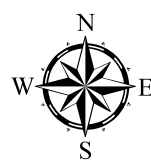
700  
 Feet  
 1 inch = 700 feet

- Zoning District Boundary
- PLSS Section Boundary
- Road ROW
- Parcel Boundary
- Water
- Incorporated Areas



### Benton Township, North Half

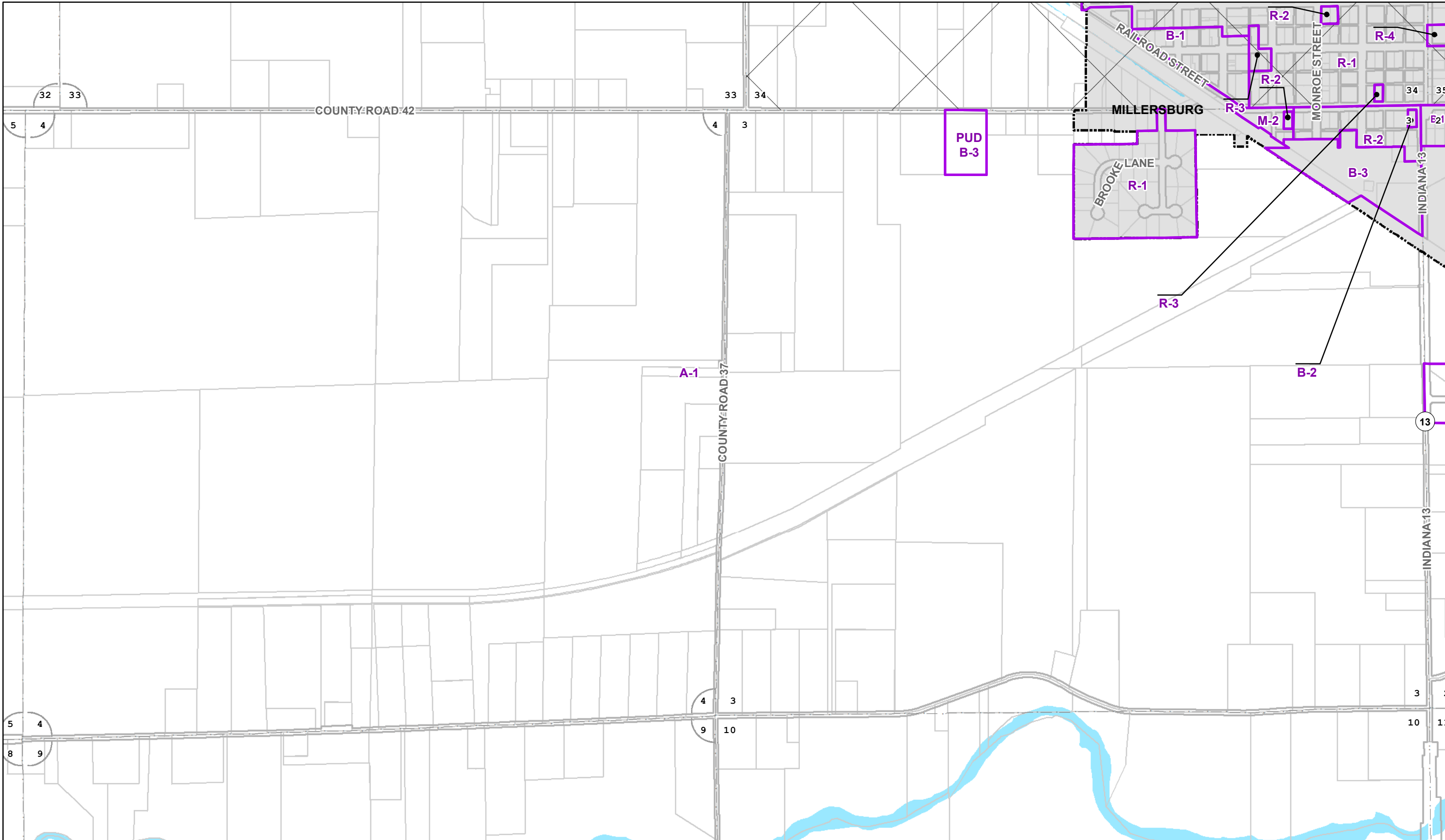
- Zoning District Boundary
- Water
- PLSS Section Boundary
- Incorporated Areas
- Road ROW
- Parcel Boundary




1 inch = 2,100 feet

Elkhart County Planning  
 4230 Elkhart Rd  
 Goshen, Indiana 46526  
 Printed on: 10/19/2015



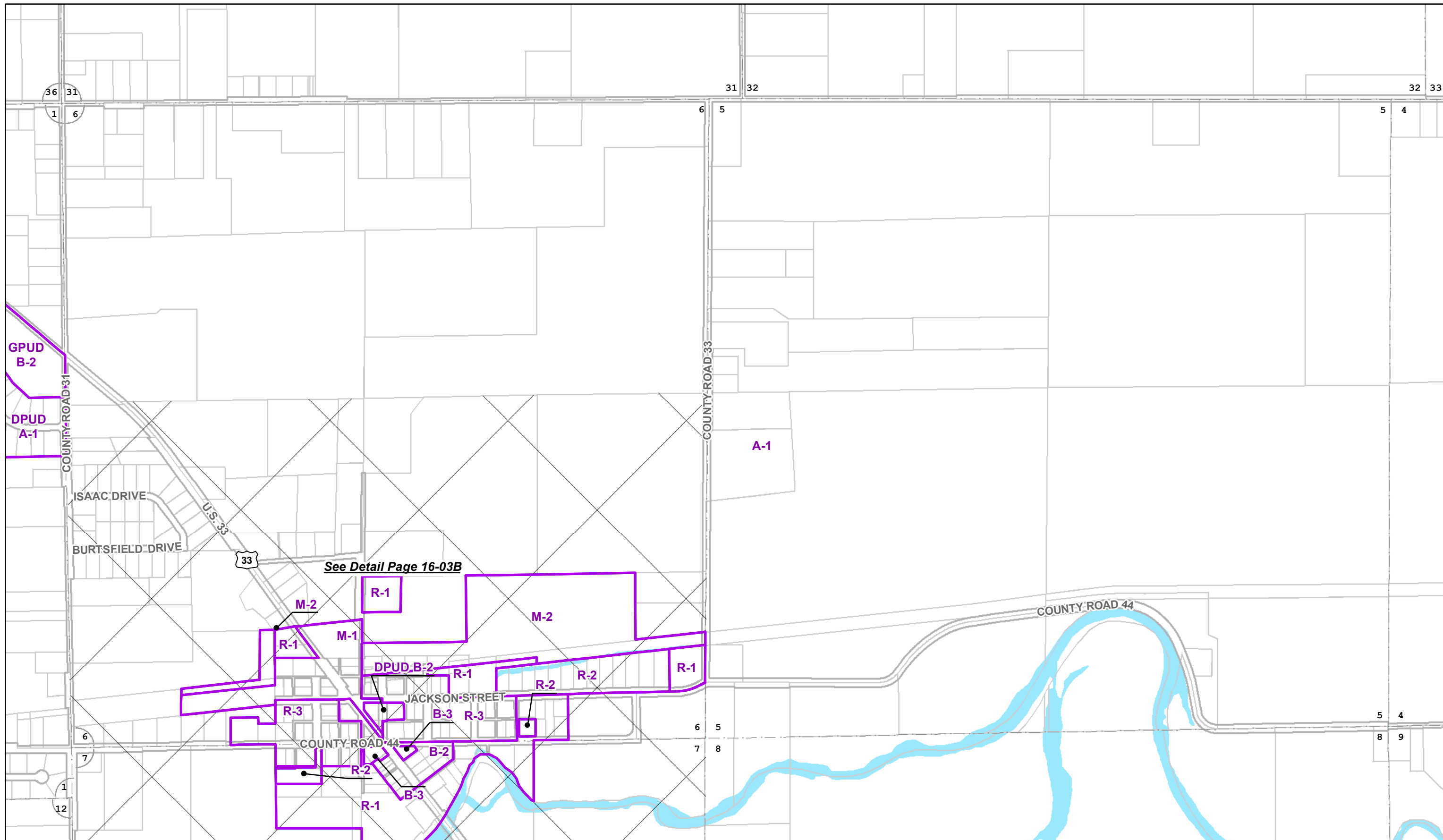


### Benton Township, Sections 3 & 4



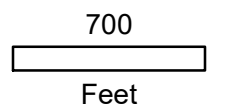
700  
 Feet  
 1 inch = 700 feet

- Zoning District Boundary
- Water
- PLSS Section Boundary
- Incorporated Areas
- Road ROW
- Parcel Boundary



Benton Township, Sections 5 & 6

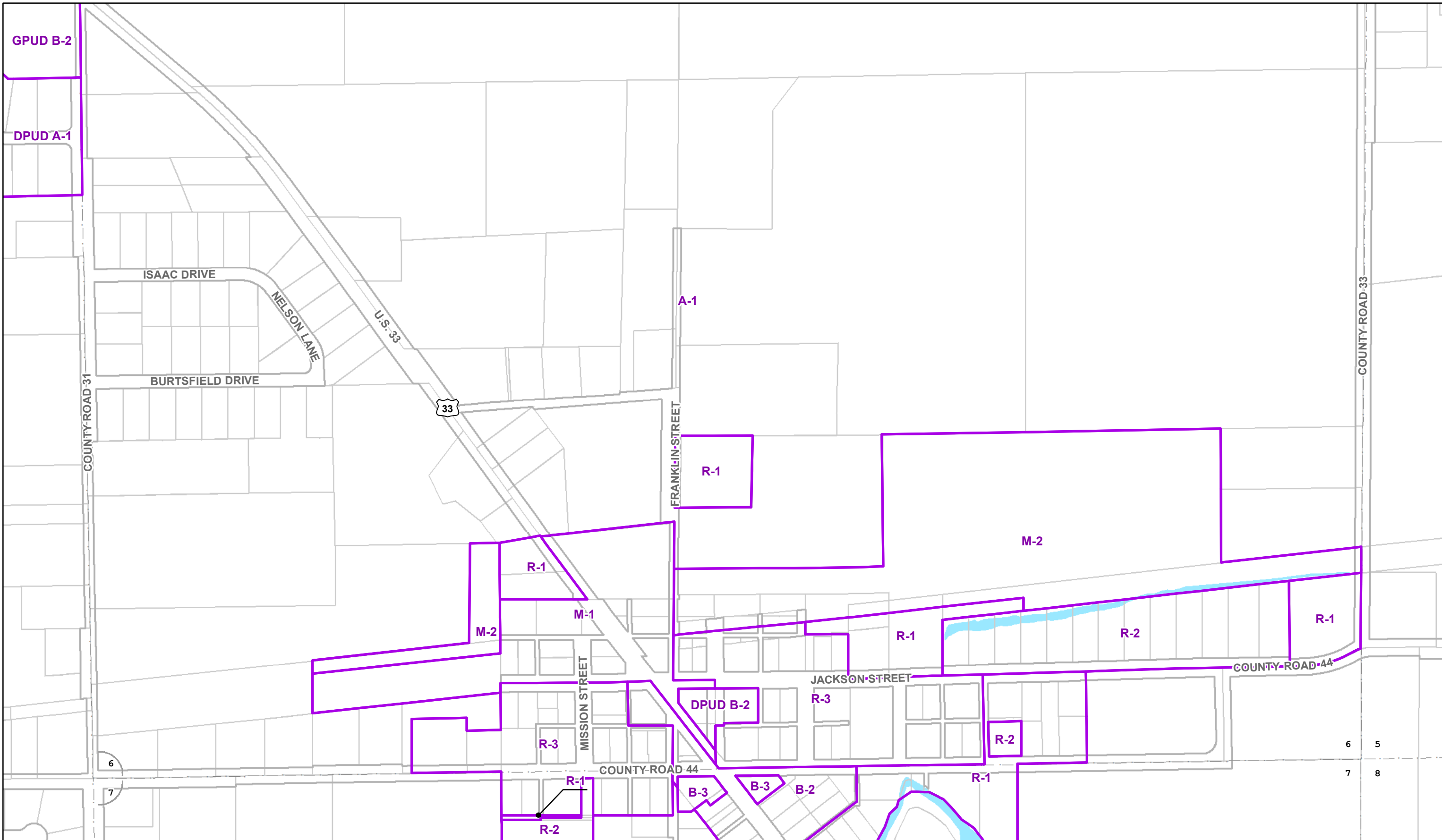
- Zoning District Boundary
- Water
- PLSS Section Boundary
- Incorporated Areas
- Road ROW
- Parcel Boundary



1 inch = 700 feet

Elkhart County Planning  
 4230 Elkhart Rd  
 Goshen, Indiana 46526  
 Printed on: 10/19/2015



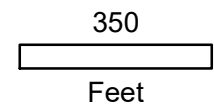
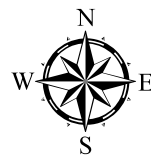


Benton Township, Section 6, South Half



Elkhart County Planning  
 4230 Elkhart Rd  
 Goshen, Indiana 46526  
 Printed on: 10/19/2015

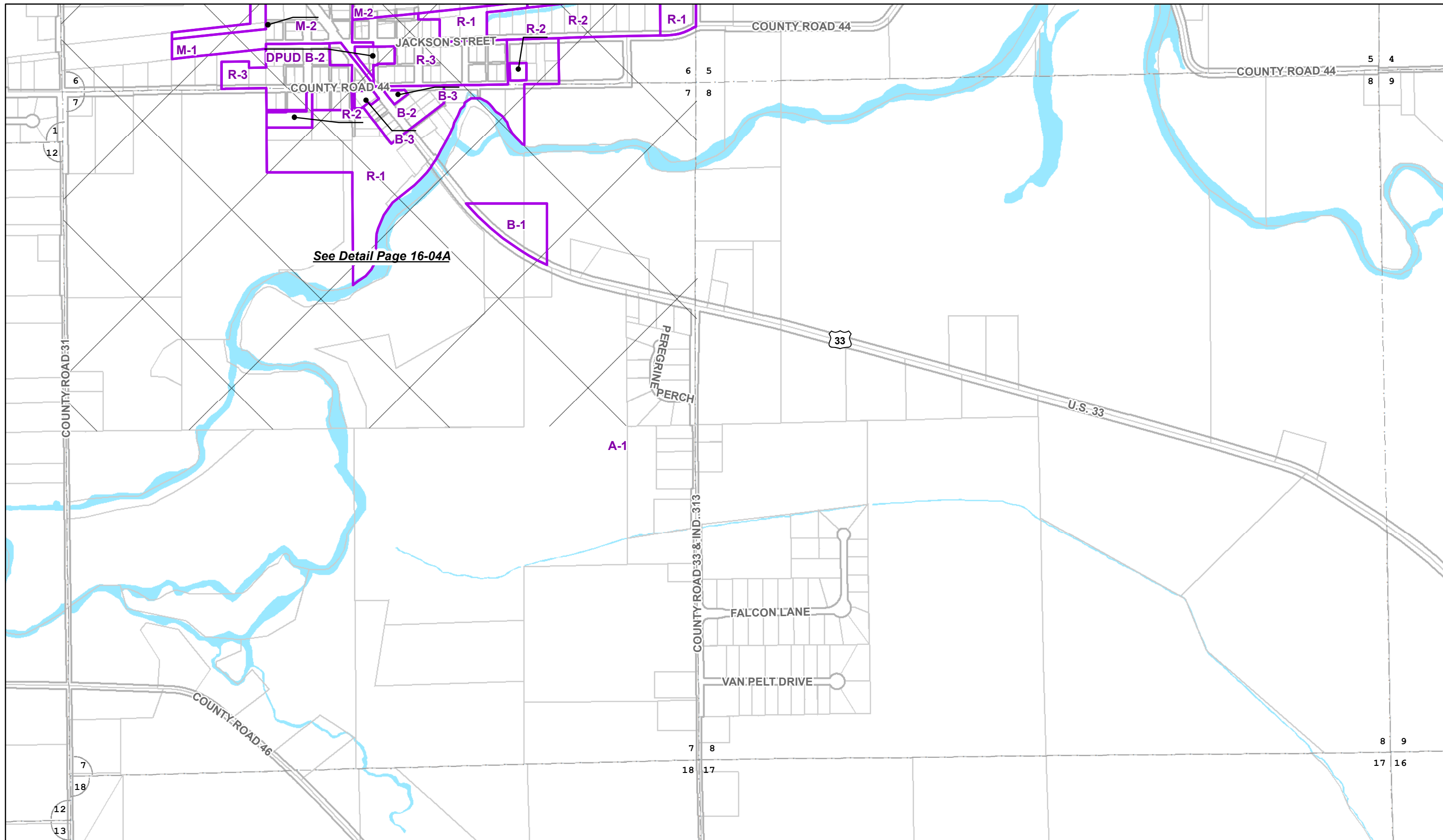
16-03B



1 inch = 350 feet

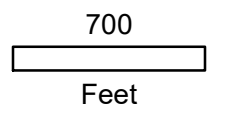
- Zoning District Boundary
- PLSS Section Boundary
- Road ROW
- Parcel Boundary
- Water
- Incorporated Areas





### Benton Township, Sections 7 & 8

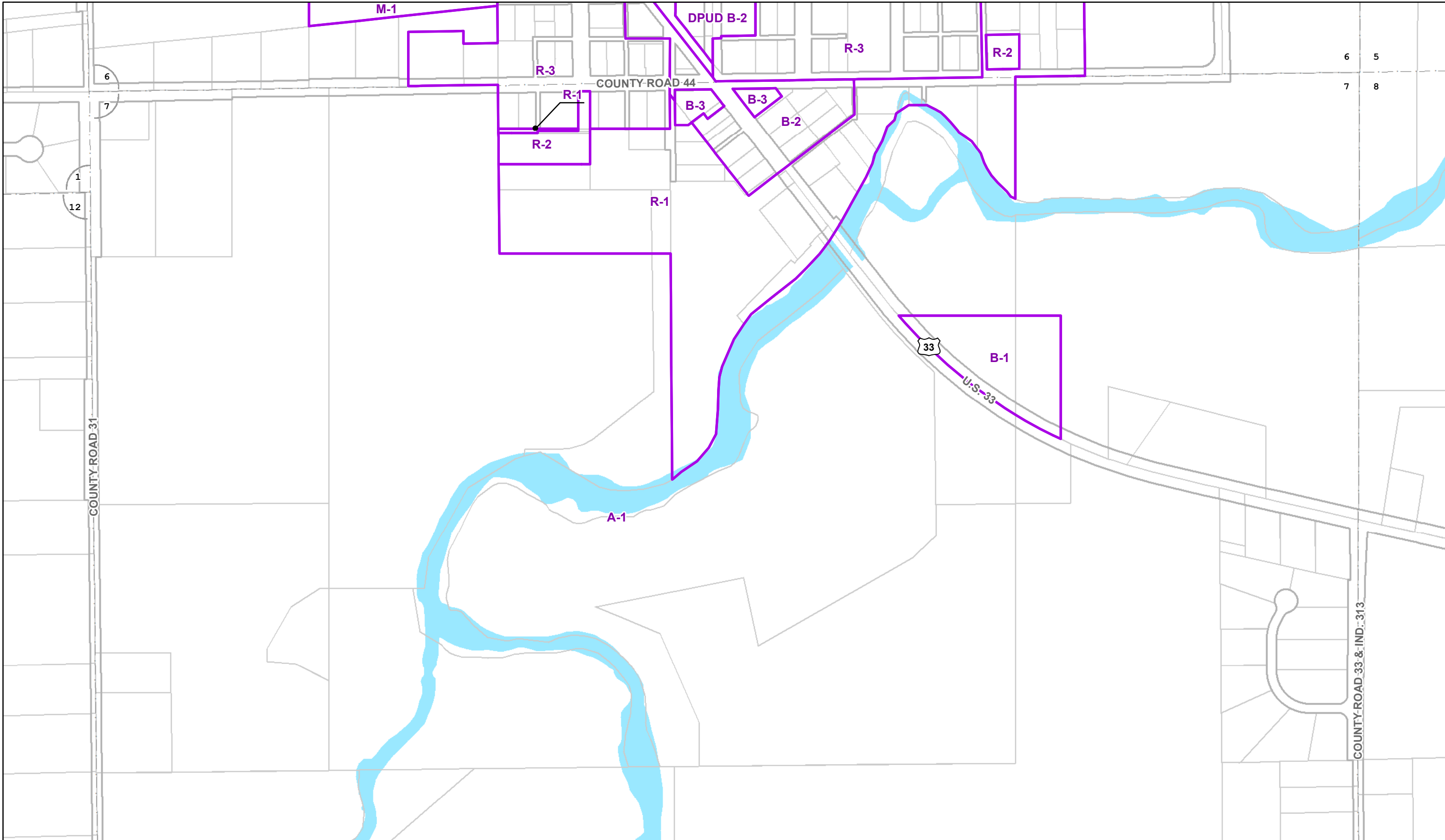
- Zoning District Boundary
- Water
- PLSS Section Boundary
- Incorporated Areas
- Road ROW
- Parcel Boundary



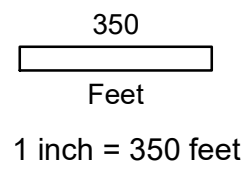

1 inch = 700 feet

Elkhart County Planning  
 4230 Elkhart Rd  
 Goshen, Indiana 46526  
 Printed on: 10/19/2015

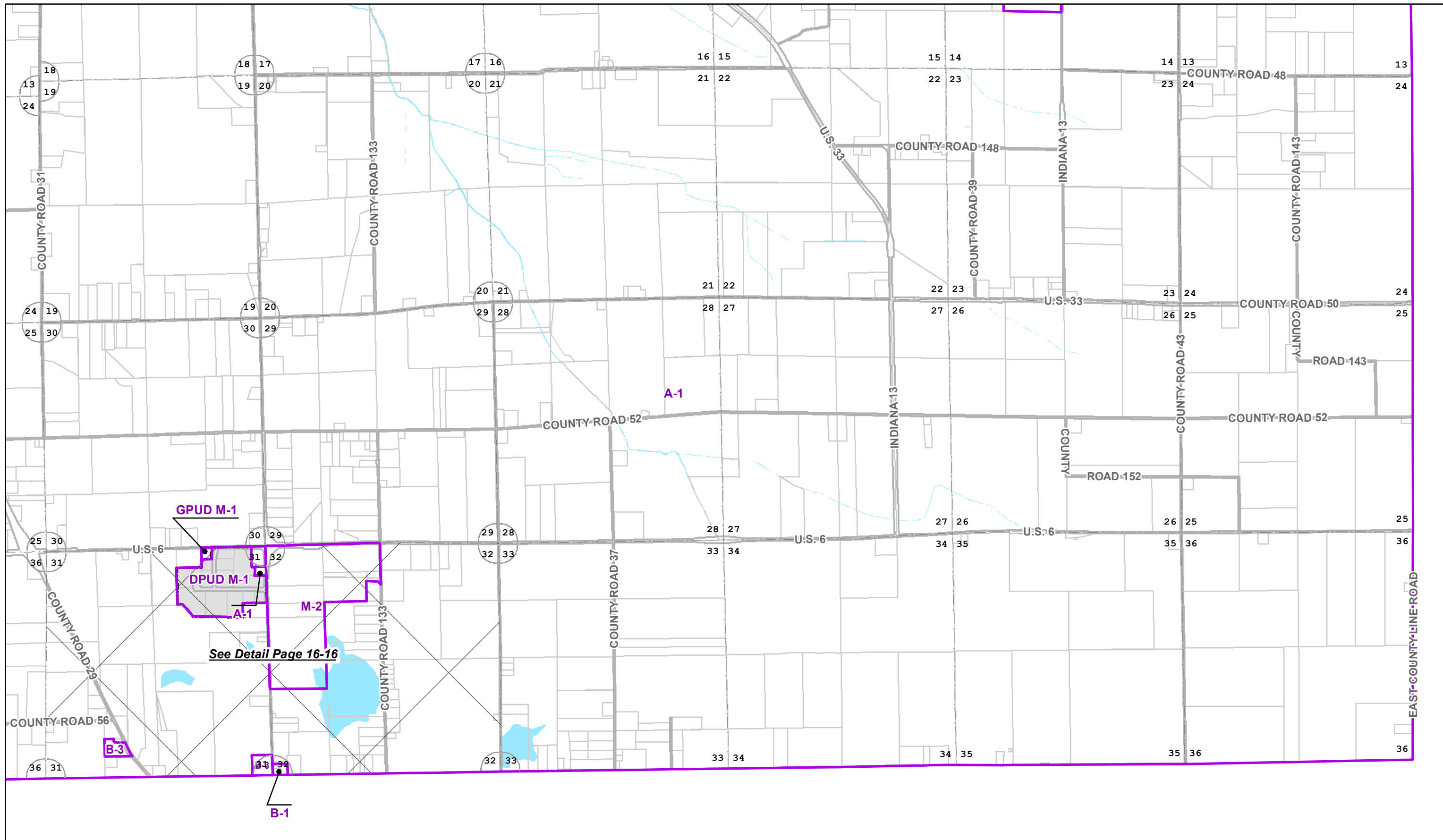




Benton Township, Section 7, North Half



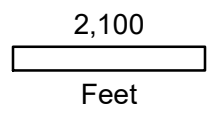
- Zoning District Boundary
- Water
- PLSS Section Boundary
- Incorporated Areas
- Road ROW
- Parcel Boundary



See Detail Page 16-16

### Benton Township, South Half

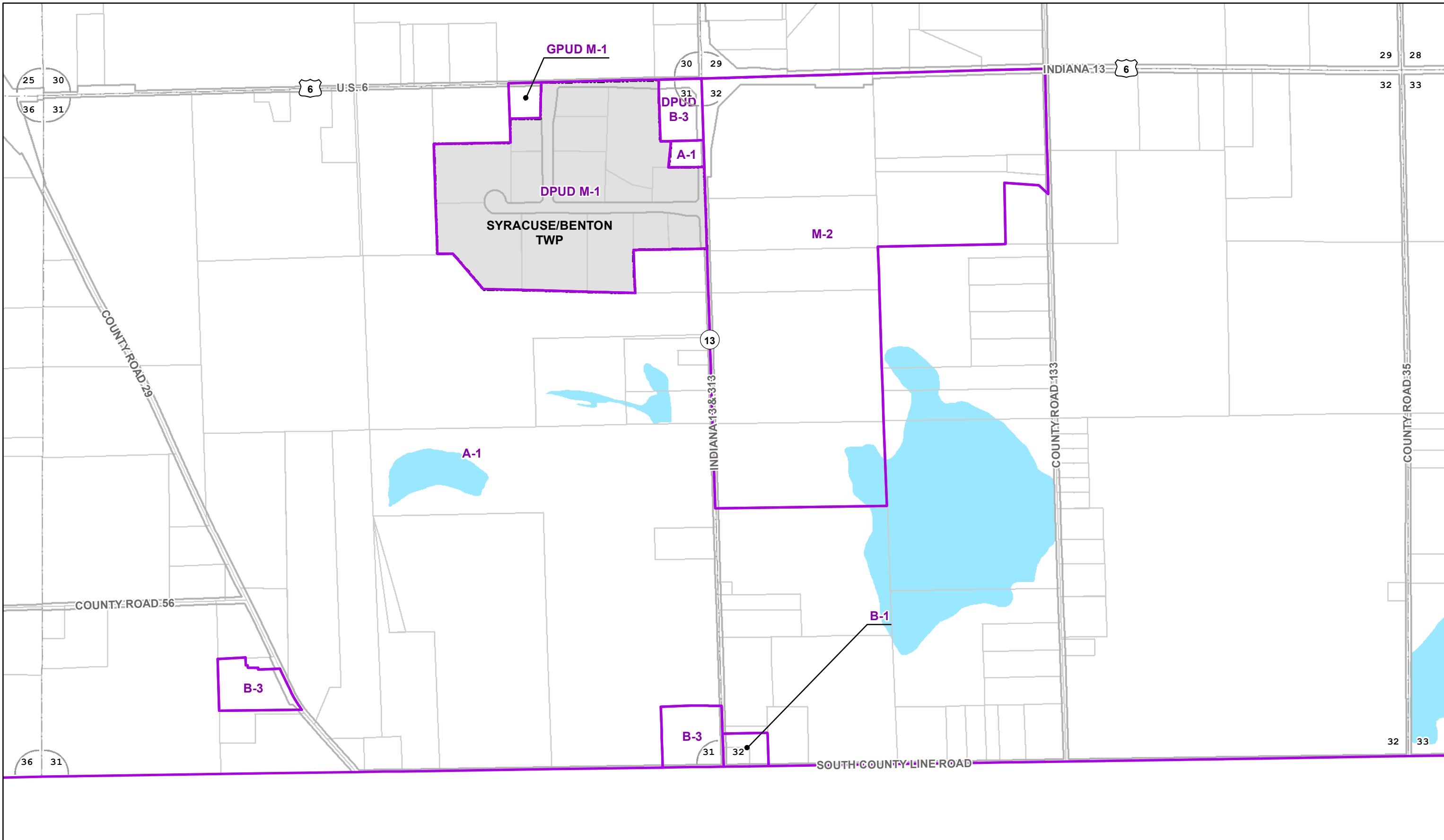
- Zoning District Boundary
- Water
- PLSS Section Boundary
- Incorporated Areas
- Road ROW
- Parcel Boundary




1 inch = 2,100 feet

Elkhart County Planning  
4230 Elkhart Rd  
Goshen, Indiana 46526  
Printed on: 10/19/2015





### Benton Township, Sections 31 & 32



700  
 Feet  
 1 inch = 700 feet

- Zoning District Boundary
- PLSS Section Boundary
- Road ROW
- Parcel Boundary
- Water
- Incorporated Areas